

AMERICAN UNIVERSITY OF BEIRUT

THE RURAL NEXUS:
TOOLS OF REVIVAL

by
YARA ZIAD ABDALLAH

An Undergraduate Architecture Design Thesis
submitted in partial fulfillment of the requirements.
for the degree of Bachelor of Architecture
to the Department of Architecture and Design
of the Maroun Semaan Faculty of Engineering and Architecture
at the American University of Beirut


Beirut, Lebanon
May 2021

AMERICAN UNIVERSITY OF BEIRUT

THE RURAL NEXUS:
TOOLS OF REVIVAL

by
YARA ZIAD ABDALLAH

Approved by:

A handwritten signature in black ink, appearing to be 'Sinan Hassan', written over a horizontal line. The signature is stylized and somewhat abstract, with a large circular loop on the left side.

Dr. Sinan Hassan, Senior Lecturer
Department of Architecture and Design

Thesis Advisor

Date of project presentation: May 11,2021

AMERICAN UNIVERSITY OF BEIRUT

PROJECT RELEASE FORM

Student Name: Abdallah Yara Ziad
Last First Middle

I authorize the American University of Beirut, to: (a) reproduce hard or electronic copies of my project; (b) include such copies in the archives and digital repositories of the University; and (c) make freely available such copies to third parties for research or educational purposes:

- As of the date of submission
- One year from the date of submission of my project.
- Two years from the date of submission of my project.
- Three years from the date of submission of my project.



5-28-2021

Signature

Date


ABSTRACT

Title: The Rural Nexus: Tools of Revival

My thesis is an exploration of different strategies of intervention in the rural areas of Lebanon, specifically the rural mountains that have adopted a static presence. The current rate of expansion is leading to the exploitation of natural rural areas. The aim is to explore an alternate productive and autonomous character for the rural countryside and avoid the urban sprawl condition infiltrating the suburbs. The central approach is a scheme of empowerment and connectivity to expand the existing reach of the rural and rethink the way we settle and work in rural spaces to introduce multifunctional inserts that revitalize existing practices. This is focused on three essential components for empowerment: Education, Industry & Leisure. The project will explore how these can be inserted and overlapped through different typologies adopted from local practices to engage the community.

The project aims to challenge depopulation in the mountains, an issue affecting the rural areas in Lebanon through active production and activities of diverse educational levels, while creating a new local economic model. This is achieved by inserting social productive spaces within the existing morphology and proposing synergistic systems. The architecture acts as productive artifacts in which it is shaped by its performative aspect and process.

Special thanks to all my family, friends, best friend, and especially my mother who
stood by me through it all.



— The Rural Nexus —
Reversing a Depleting Urban-Rural Cycle
Yara Abdallah

American University of Beirut, Department of Architecture and Design
 Architecture Thesis I, Fall 2020
 Advisor: Sinan Hassan



- INTRODUCTION
- Thesis Abstract □
- Problematic & Thesis Question □
- Critic & Objective □
- URBAN-RURAL CYCLE
- History and Condition in Lebanon □
- RURAL CONDITIONS
- History of the Rural □
- Existing & Problematics □
- Perceptions & Meanings of the Rural □
- PHILOSOPHY OF LAND AND EMPOWERMENT
- Architecture of Movement-Narrative □
- Empowerment: From Redundancy to Renewal □
- The countryside & the Nomad □
- DESIGN APPROACH
- General Framework □
- User & Patterns □
- Architecture Taxonomy: The Rural □
- POTENTIAL SITES: THE LEBANESE MOUNTAINS
- Case Assessment □
- Site Selection: Jezzine □
- Program Strategy □
- Design Proposal & Architecture Intervention □

[TABLE OF CONTENTS]

INTRODUCTION

INTRODUCTION

[THESIS ABSTRACT]

The rural is being consumed by the urban condition. Urbanized models of growths are being replicated and expanded into rural areas. In turn these **rural areas have adapted a secondary role in service of the urban center, depleted and extracted to feed the urban community. The rural has subsided as a character or entity on its own, thus decreasing the livelihood of the community in those regions.** In order to **preserve and revive these regions** this thesis seeks to **explore alternative models** and roles for these rural areas to be **self-sustaining, productive, and autonomous. The thesis seeks to stabilize the rural condition and allow it to thrive by empowering its sense of community and belonging.** The **land is a central theme as a mitigator of identity and belonging.** As a result of the concentration of services in urban centers there has been a constant stream of migrations **pressuring and densifying cities beyond their capacities.** This cycle has likewise caused the enlargement of the urban fabric outwards seeping into its peripheries and negatively impacting the rural.

[THESIS QUESTION]


What strategies can sustainably revive and preserve rural areas as productive, autonomous centers to create a rural nexus?

[OBJECTIVE]

Exploration of rural place-making Architectures that empower and respond to community needs

An Alternate Rurality

An Exploration of the Lebanese Rural Regions: Its meanings, perceptions, potentials, archetypes, and conditions of existence




Rural Condition in Lebanon: Background and framework


The rural areas and villages of Lebanon today have varied in role and identity. More importantly they have been overlooked with minimal explorations on potential interventions for these natural landscapes beyond **its existing typologies of dwelling and agrarian land**. The rural areas of Lebanon are characterized by the presence of green areas, forest land, and agricultural terraces attached to its slopes that distinguishes it in the region. The current condition of the rural has recently been solely positioned in service of the more dominant urban centers. This was an outcome of the **continuing rural exodus** occurring since the civil war until today that has led to an overwhelming densification of the city capital. Consequentially, the territorial capital is continuously growing with urbanization spreading and subjecting natural and rural areas to immense pressure. This has been translated with **a significant urban-rural divide, informal slums, and urbanized suburbs**.

Dense urbanization has also extended to the rural areas through the growth of villages and along the main road networks in the natural and agricultural zones. As of 2018, Lebanon's population was %88.6 urban which was concentrated on the coastal strip mainly within the capital of Beirut. The remaining %11.4 was concentrated in rural areas, which was situated as peripheral and secondary, now being characterized with different critical issues as social, economic, and ecological poverty. The relationship of the urban and rural positions the role, vitality, and dynamics of each. The rural is being consumed and affected by this urban condition. These socially and physically remote areas have minimal support or engagement. There is an integration between these two typologies of the urban and rural, producing several informalities dotted across the region. **The regional rural scope in Lebanon exemplifies this urbanization with a patchwork of different typologies and towns emerging. This varies from smaller, secluded, and introverted examples to larger, connected, and extroverted examples that play a more essential regional role. These conditions have situated villages of today within a specific parameter to be assessed and re-evaluated.**


ROAD NETWORK DENSITY ■



SCALE OF THE TERRITORIAL CAPITAL ■

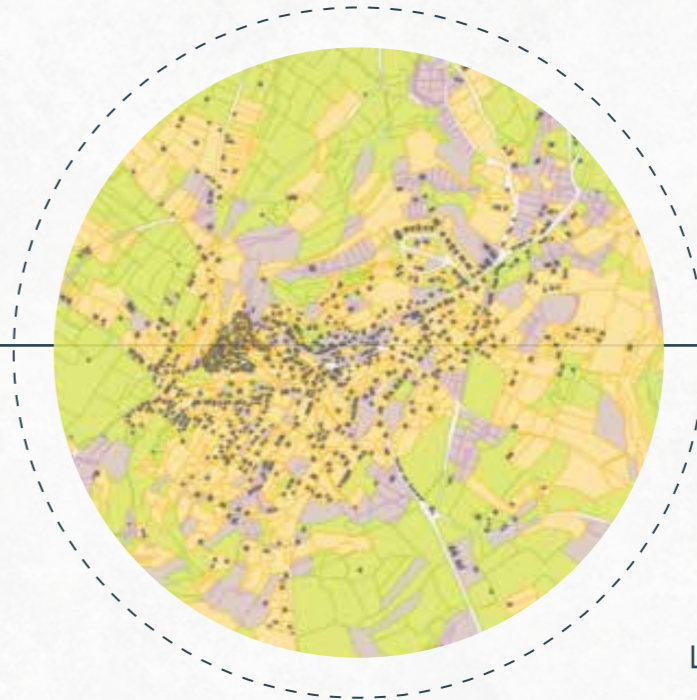


THE PLACE THAT REMAINS
"THE CITY OF TOMORROW"
A CONSTELLATION OF POSSIBILITIES ■



The Place That Remains: Recounting the Unbuilt Territory, Catalogue of the Lebanese Pavilion at the Venice Architecture Biennale 2018. Hala Younes. Assistant for cartography, Ali Dhainy.

● *Reverse cycle of urbanization of villages and rural areas in a sustainable way diverting from the romantic and nostalgic*



- └ *Disparity & Underdevelopment of the rural*
- └ *Immigration cycles, density, and peripheral territories*
- └ *Current practices in rural settlements negatively impact natural areas*
- └ *Rural peripheris are overlooked and do not play an essential productive role*

● *Promote local community, identity, and production*
New connective tissues :
Revitalize rural spaces as a Vital organ in the regional economic tissue

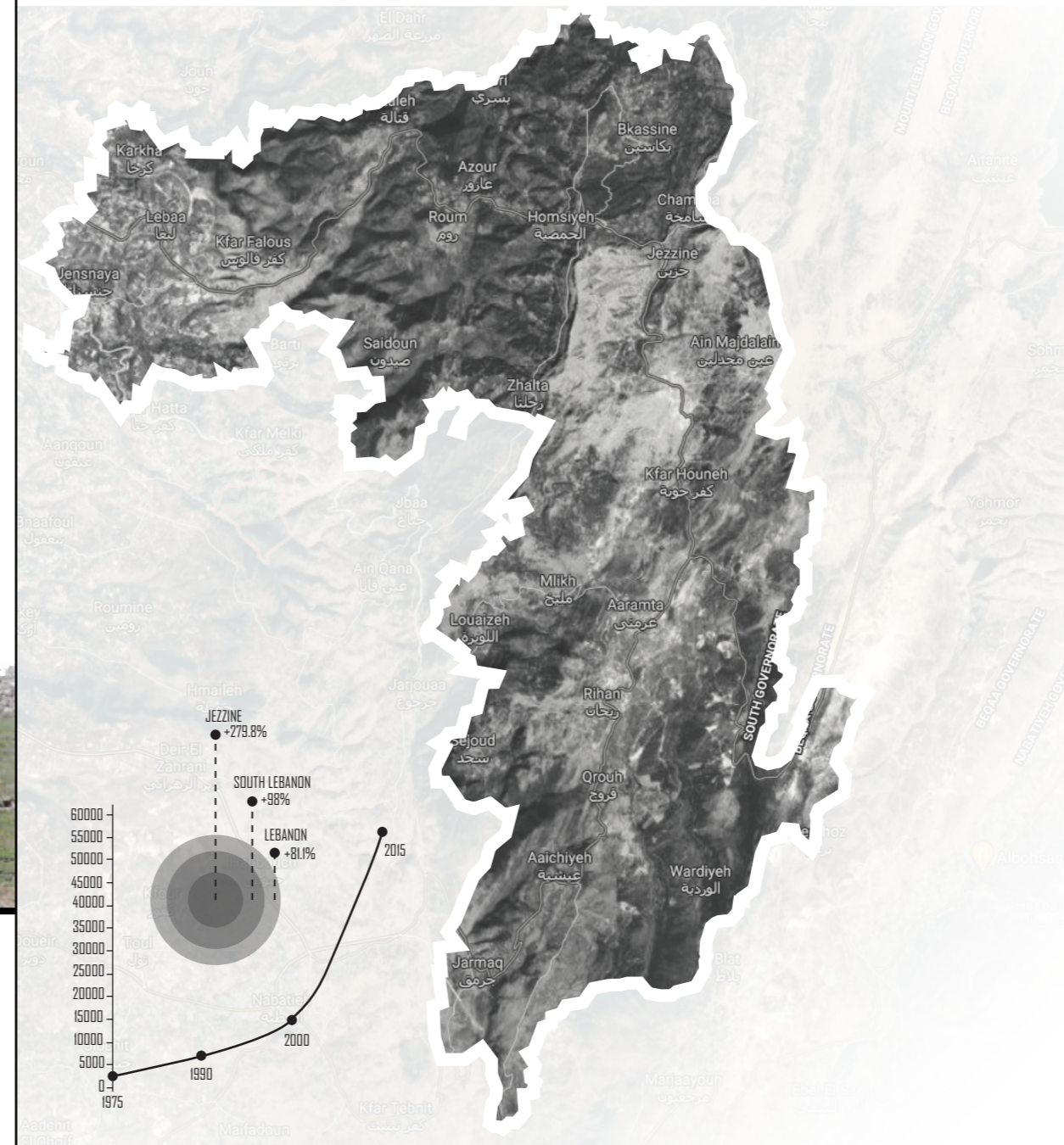



RURAL CONDITIONS LEBANON

Rural Territories: Critical Position

This condition has had negative impacts on the urban and left a constellation of **forgotten territories in rural spaces**. The **'Place that remains'** represents the constellation of possibilities for the cities of tomorrow. Rethinking the place that remains can allow the reversal of the cycle of urbanization that is expanding into, consuming, and depleting the villages and rural areas. **This approach focuses on migrating outside the city to explore new strategies and potentials for communal cultivation in the forgotten landscapes of the peripheries and the rural.** This thesis is critical of **reviving and preserving the rural** by enhancing the **autonomous character** of these areas. To preserve and revive these regions alternative models can be explored for these rural areas to be self-sustaining, productive, and autonomous entities. These methods can stabilize the existing depleting cycle and reverse its effects by allowing the rural condition to thrive by empowering its productive networks, industries, identity, and sense of community/ belonging. Therefore, the land becomes a central theme and a mitigator of identity and belonging. This is to be achieved in a way that considers alternative approaches that diverts from the traditional, poetic, romantic, and nostalgic perception of landscapes and the Lebanese mountains that we see translated in art, music, and poetry. This forms a revolution on the romantic and speculates the static presence projected on these landscapes. **This thesis approaches the condition to reverse the static presence of the Lebanese mountains and its monumentalism in the Lebanese collective consciousness.**

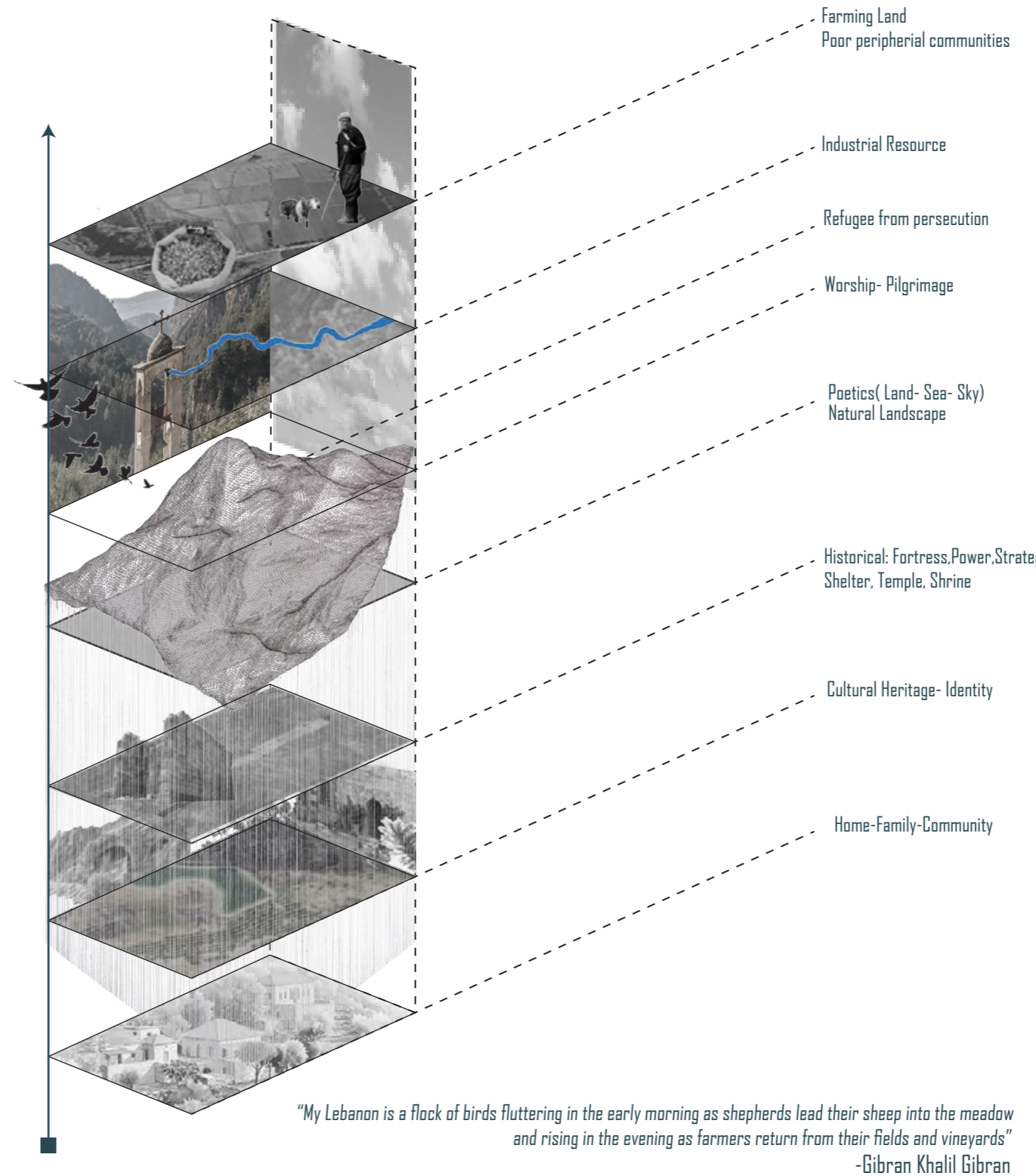
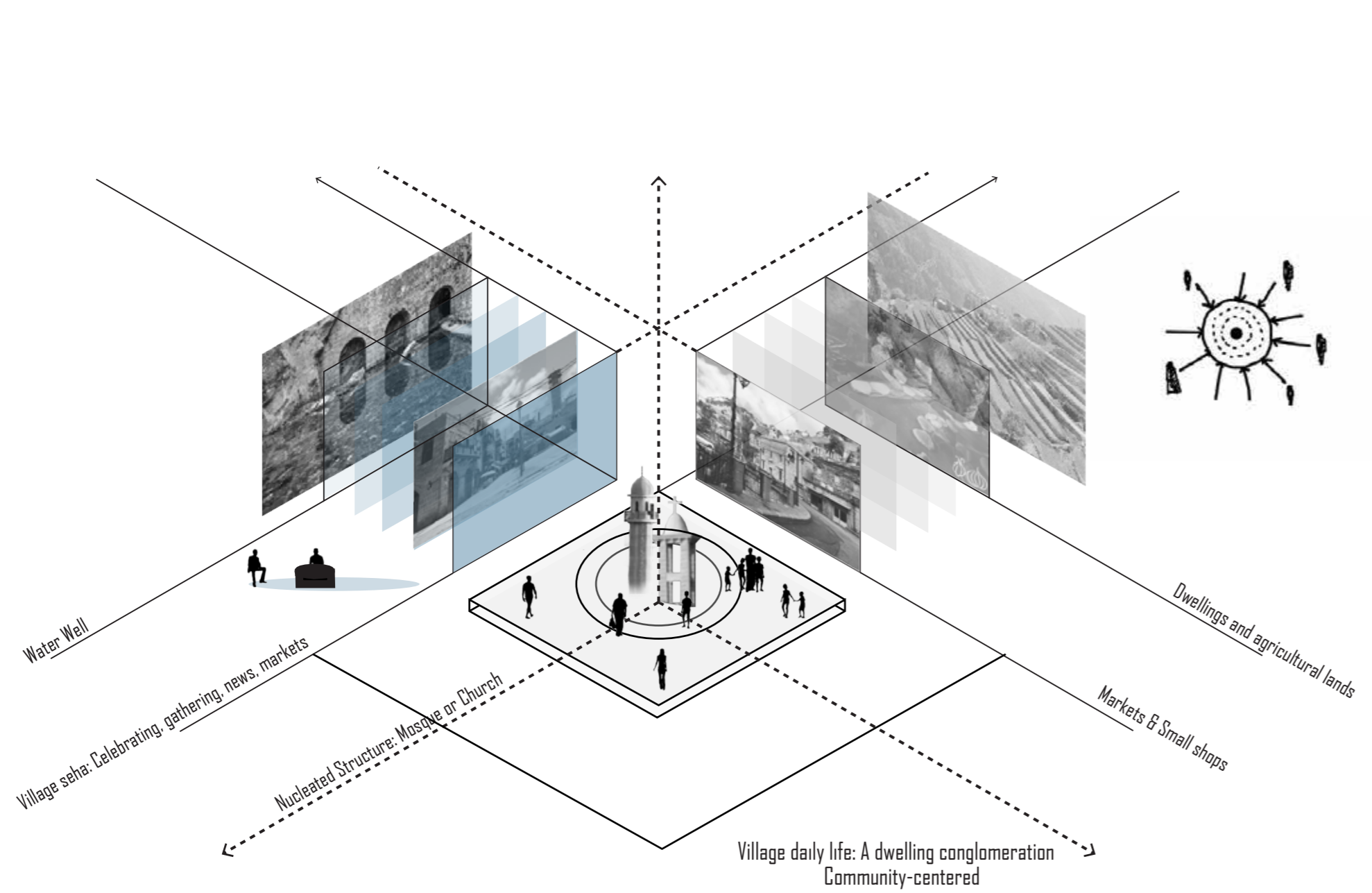
[CRITICAL ISSUES]



Rural Areas in Lebanon: Jezzine Area
 Total population: 56,159
 Median Age: 29

The Existing Rurality: An Assessment based on the District of Jezzine

Rural areas today have their own specific character to deconstruct and classify in order to better understand its existing components holistically. There is however a current condition that is bounded and that poses many critical issues. These issues include disparity, negligence underdevelopment, decline of livelihood, and disconnection. In this particular region the typical villages are small-scale in majority, dispersed, and interconnected. The typical model of Lebanese villages is utilized as a case study to understand rural dynamics. Village daily life is constituted of dwelling conglomerations that are community centered. It is formed around a central nucleated structure of the mosque or church around which village life is built. There are different social, cultural, commercial, and productive typologies such as the seha, water wells, markets, small shops, dwellings, and agricultural lands that constitute everyday life in the mountains. Demographically there is a large percentage of the youth population, ages 28-17, in these regions, reaching over 5,000 persons in the Jezzine District. Also, the population numbers in these rural regions have increased substantially by %279.8 compared to the south at %98 and the rest of Lebanon at %81.1. This makes its condition essential to respond to with these growing and emerging communities. The youth population constitutes the largest percentage of migrations, where this occurrence is mainly in response to poverty and to seek opportunity, initiative, and enterprise in urban centers. Demographically there is a large percentage of the youth population from these regions that have migrated from these rural areas. Also, the population numbers in these rural regions have increased substantially compared to the south and the rest of Lebanon as well as historically over time.



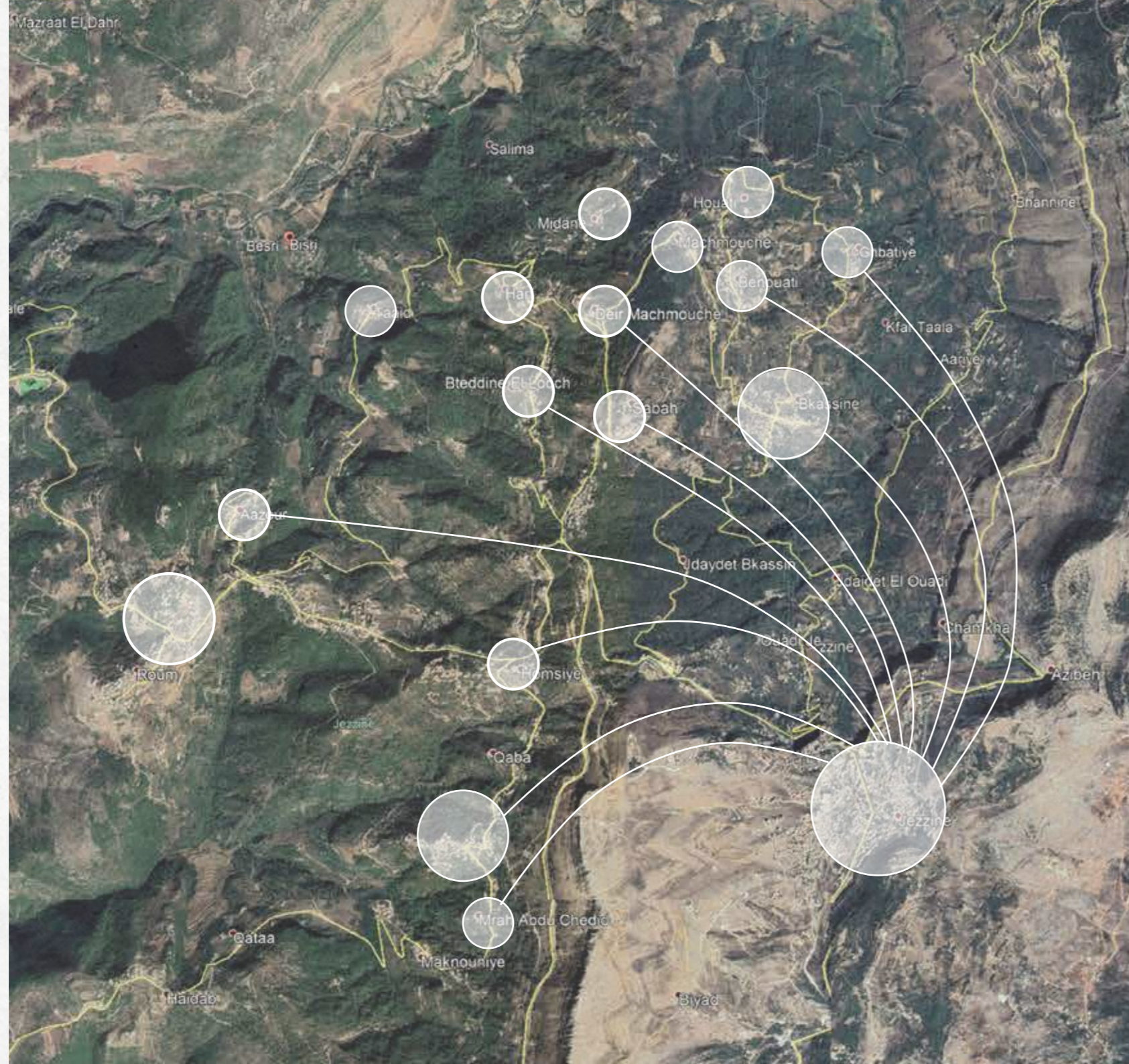
History: Perceptions of the rural

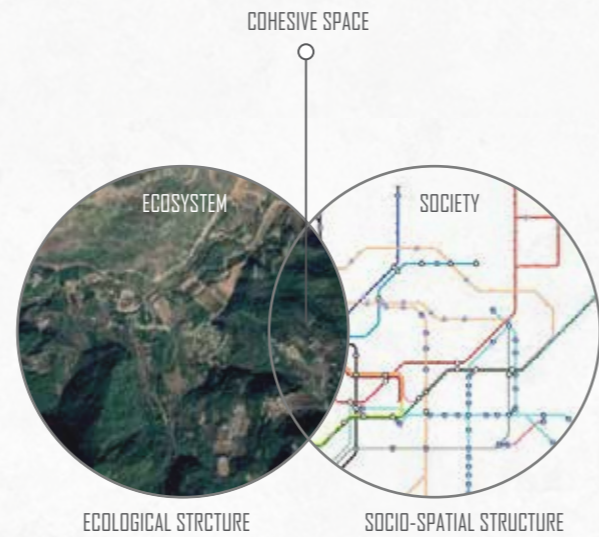
Different perceptions and meanings of rural areas are embedded in the psychology and memory of the Lebanese people with different symbolic meanings. These vary and are multifaceted, for example as a manifestation of home, community, belonging, refugee, and identity. The land also carries the historic meaning of strategic power with historic fortresses and temples. The poetics of the land is translated in art and poetry through the land, sky, and sea. It further has an embedded character of pilgrimage and worship. More recently, these embedded meanings have been discarded for its character as an industrial resource at one's disposal, agricultural lands for farming, or home to poor peripheral communities. Therefore, one can identify many critical issues for these regions. Essentially these can be identified as an outcome of the current rural condition that include disparity, poverty, resource depletion, negligence, lack of opportunity, underdevelopment, decline of livelihood, and disconnection. Alternative productive schemes can reposition and revitalize rural spaces as a vital organ in the regional economic tissue and as their own autonomous entity.

Working in the Lebanese regional context I began by assessing users and their migration patterns/movements based on needs. Based on different collected responses we see a large frequency of migrations due to economic opportunities, education, jobs, and better standard of living. Secondary causes include treatment, other forms of education, training, political and governmental activities, technology, recreation, and its role as a cultural incubator. This is essential to better understand how to develop an efficient network that involves villagers, city dwellers and regional inhabitants as one connected system that benefits the village population by being coactively engaged.

The Lebanese Viillage structure works on a system on interdependency. The small-scale villages service one another and are connected to a larger town center with concentrated services and activities. This network spans the natural morphology vertically, horizontally, and virutally.

- RURAL DISECTIONS
- RURAL MONOTONY
- RURAL INTERSECTIONS
- RURAL CONNECTIONS
- RURAL SYSETMS





PHILOSOPHY OF LAND AND EMPOWERMENT

INTERFACE:

[noun]

the point at which two different systems, activities, etc have an influence on each other

[verb]

to be or become interactive with the other.

EMPOWERMENT:

[noun]

the state of being empowered to do something : the power, right, or authority to do something.

The central approach is a scheme of empowerment and connectivity of the rural to expand its existing reach and network. In order to move from redundancy to renewal, the approach seeks to rethink and contemplate the way we settle and work in rural spaces to introduce an interface. This interface is a point of intersection that is multifunctional, interactive, porous, and a dynamic environment allowing an interaction with different aspects of the rural. It is an in-between that reconnects the distant rural in our perceptions to current modes of productivity and movement. It vitalizes the rural for its components and specificities. The approach to rural regeneration and revival is centered on establishing a framework for empowerment. This framework is assessed based on a multitude of factors that ties the place, people, and potentials to be extracted such as creative industries and other cultural, connective networks. The place has multiple layers of context, community, land, resources, networks, heritage, and vitality. The people and associated patterns are mapped to form a base to dissect the memory, meaning, and activities to better design for **engagement, empowerment, and reconciliation**.

This approach produces different meanings for implementation such as connectivity, abundance, and prosperity from which a methodology for empowerment is extracted. This is identified as the development of rural systems, enhancing culture, strengthening facilities, introducing creative industries, and creating better living standards. Community development and design is also based on the concepts of unity and collective identity. **This is a system that utilizes the land and its combination of elements: Land, sky, sea, and the natural resource to cultivate collective consciousness, productivity, and a better connection to the natural resource and the rural as a whole. This allows for overlaps of different systems and networks/patterns of work, culture, movement, and productivity that represent a collective identity.**

PLACE


- CONTEXT & SCALE
- CULTURAL HERITAGE & VITALITY
- FORGING COMMUNITY
- LAND & RESOURCES
- CONNECTIVE NETWORKS & REGIONAL ROLE

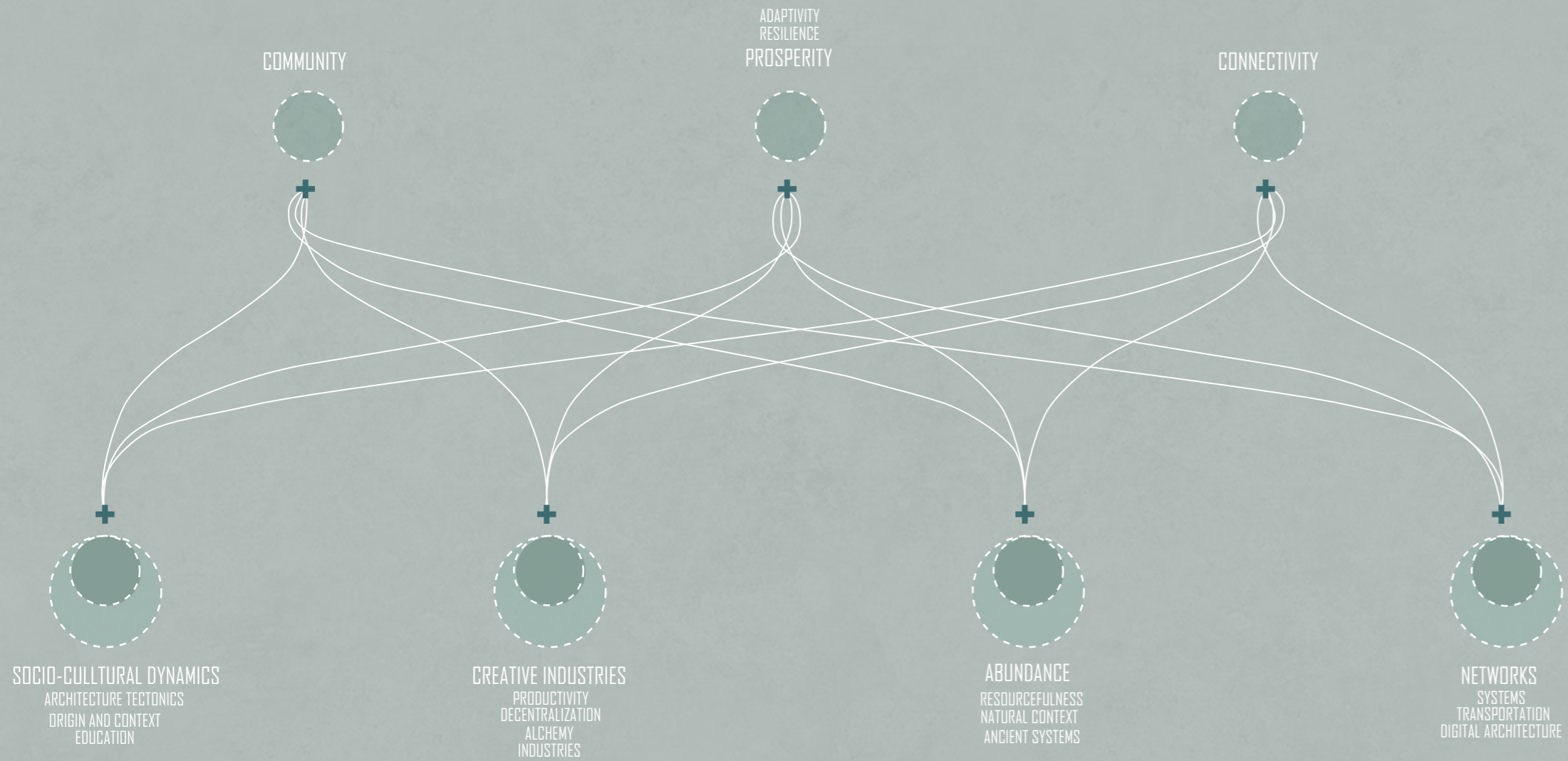
PEOPLE

- MEMORY & MEANING
- DIGNITY & SOCIAL JUSTICE
- ENGAGEMENT, EMPOWERMENT, & RECONCILIATION

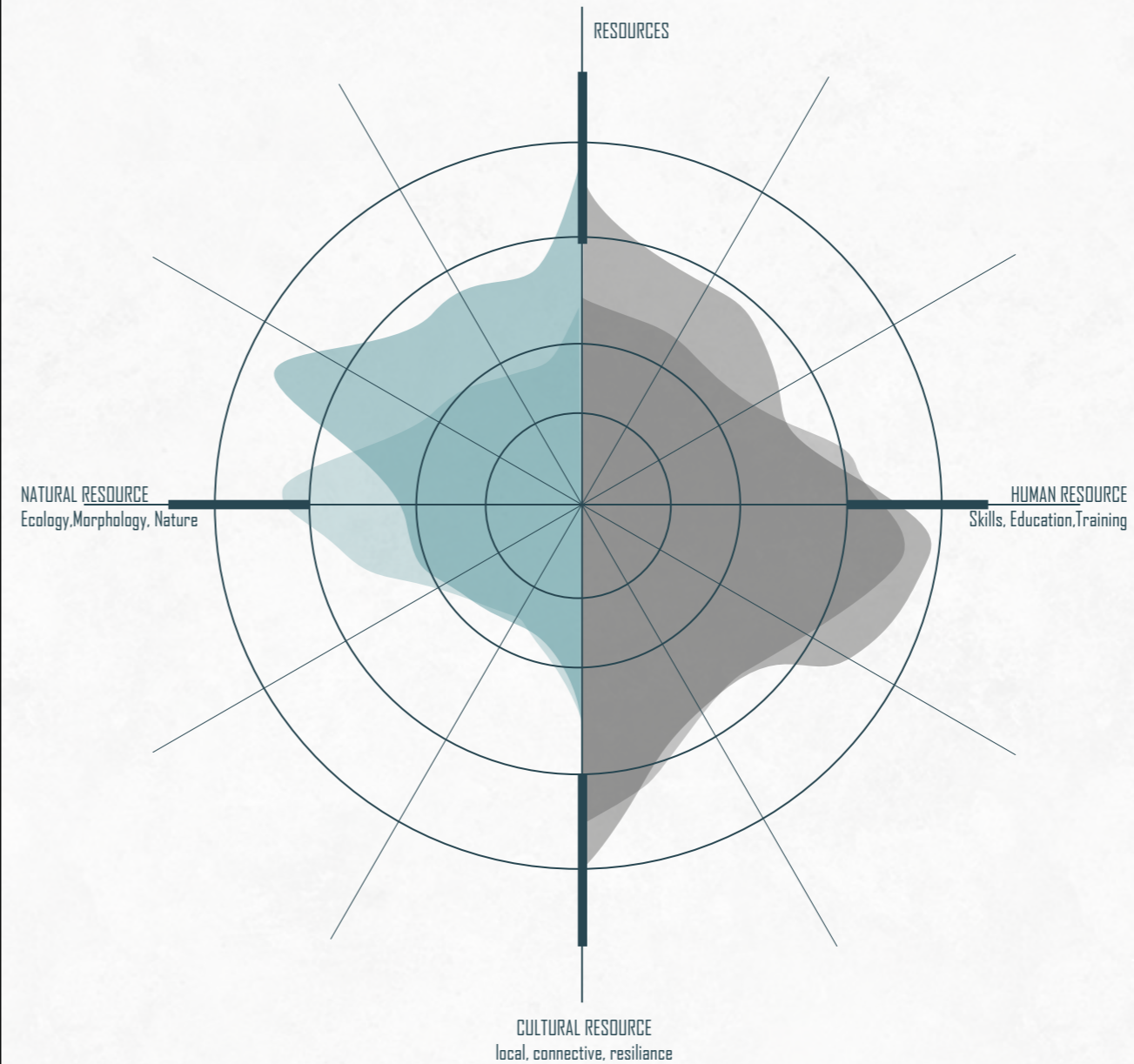
- EDUCATION
- CREATIVE INDUSTRY
- RESEARCH & INNOVATION
- COLLABORATION AND LEADERSHIP
- ECONOMIC DEVELOPMENT AND ADAPTATION

POTENTIAL






- 1. UNITY**
Unity in the **combination of elements** towards a collective meaning that ultimately gives rise to a singular identity that is greater than the sum of its parts.
- 2. EMPOWERMENT**
Empowerment is the creation of self-belief within a planned construct and in the pockets of informalities in the process. Attributed in the face of challenges within the framework where the elements come together.
- 3. CO-CREATION**
By allowing all moving parts to claim their part into the performance of an activity, a sense of collective starts to emerge. The process allows the opportunity to integrate individual expertise into a **collective consciousness**.
- 4. IDENTITY**
Architecture that brings together a community must keep in mind the importance of a collective identity, **not through difference but overlaps**. Unity, that leads to empowerment, where co-creation can take place guarantees individual expression but a collective spirit, which is what the project aims to resolve.



The rural as a rich, vital resource and condition to be explored beyond its static and individual components. The project will explore **combinations, overlaps, and hybridities** to introduce new activators in the rural scene. Activators that catalyze the production and activities surrounding them. Richness based on the **coexistence and conflict**, with the objective of creating a new economic, productive, social and technological context, in the face of the pictorial ruralscape. The final objective is to defy the notion of rural picturesque by **inserting performative architecture in the remaining spaces and forgotten territories**.
Catalyze on the natural resource:
 The Land [HARD]
 The Sky [SOFT]
 The Sea [FLUID]
 The Air [LIGHT]
 and other natural and seasonal systems



Rural: The dissection and disintegration of its systems
 What does the inherited land symbolize and mean to us?
Catalyze on the human and cultural resource:
 Artistic production, technical training, skills development, community organization, startups, local initiatives, production, research center, empowerment (women, refugees, minority groups), job opportunities.
Retreat and treatment - Atmospheric settings - Connection to Nature - Migrations - Movements - In transit - Time - The Settler vs. The Nomad. Regerating and revitalizing systems



METHODOLOGY:
THE JOURNEY- THE PROGRESSION
NETWORKS OF MOVEMENTS & NEEDS



" FOR THE NOMAD, 'HOME' CANNOT BE UNDERSTOOD EXCEPT IN TERMS OF **JOURNEY** JUST AS **SPACE IS DEFINED BY MOVEMENT**" - LABELLE PRUSSIN

Nomadic people create communities and build structures that reflect and facilitate a lifestyle based on movements.

By utilizing existing resources and taking account of the needs, values and politics of the people who spend their lives moving through and creating spaces.

Movement and flexibility are qualities which the nomadic people have instilled in their values throughout time. Design, in correlation, must be specific to the community for which they are built.

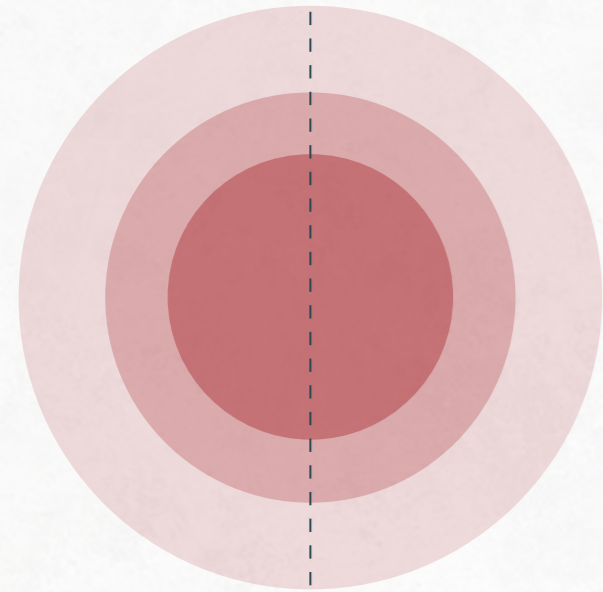
The land, the nomad, the movements, and settlements.

This research is expanded into the history of communal growth and human settlement. Through the allegory of the nomad I begin to interpret home and settlement to be defined by the journey, just as the space is defined by the movement.

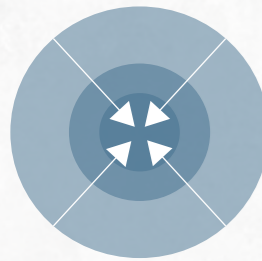
Patterns of movements form the space and are the basis from around which the architecture is built. Such qualities allow for the design to be specific to the community it is built for as it reflects needs, movements, and patterns essential to its making. The underlying concept involves the expressed processes taken from the continuity of everyday experience, not single events but the continuous chain and cycle of the everyday rural with all its transitions.

The constant flux of different cycles of the rural. A series of transitions, always in change and a state of transformation that can be manifested in the Architecture.

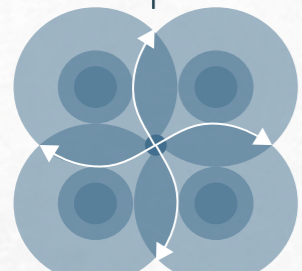
A Cartography of Movements and Moments
A Curated Performance
A Sequential pilgrimage




CULTURAL CAPSULES: MOMENTS
SPATIAL DIMENSION



SPECIFIC
INTROVERTED



SHARED EXPERIENCES
POROUS



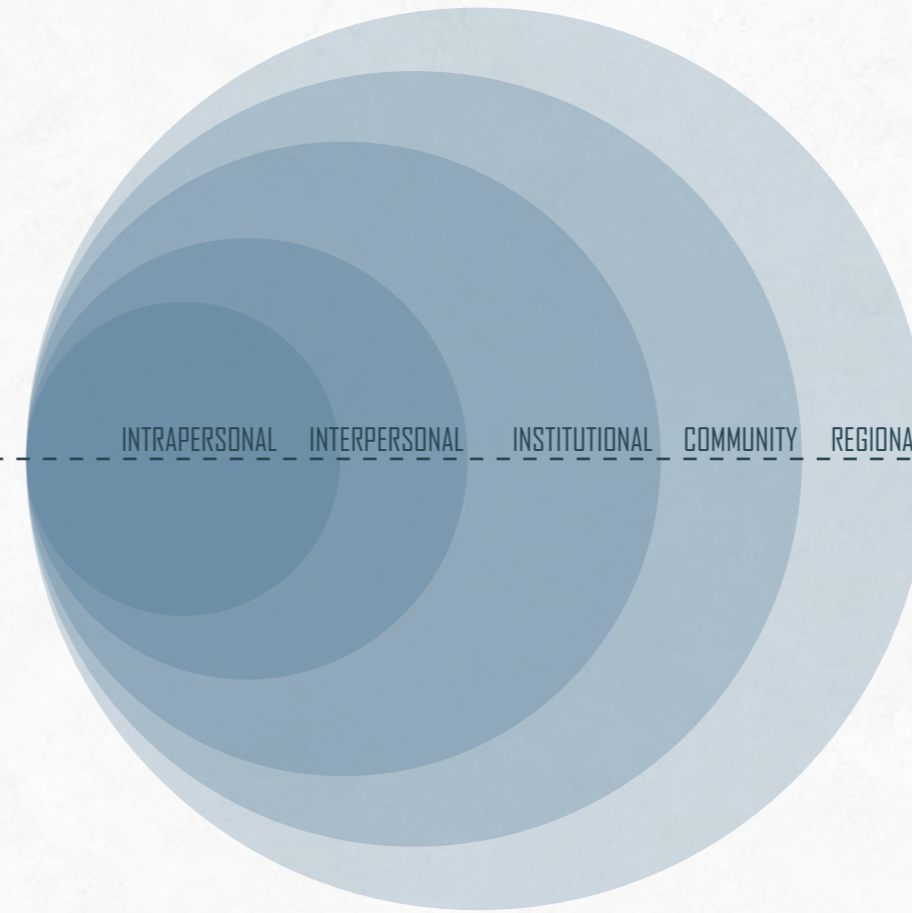
ACTIVITY RINGS
AXIAL/OPEN

CORE
function, overlap, combination of elements

MEDIATOR
curated experience

ACTIVITY
interactive, engaging, and inclusive

Three Concentric Rings- Journey of a Spatial Narrative

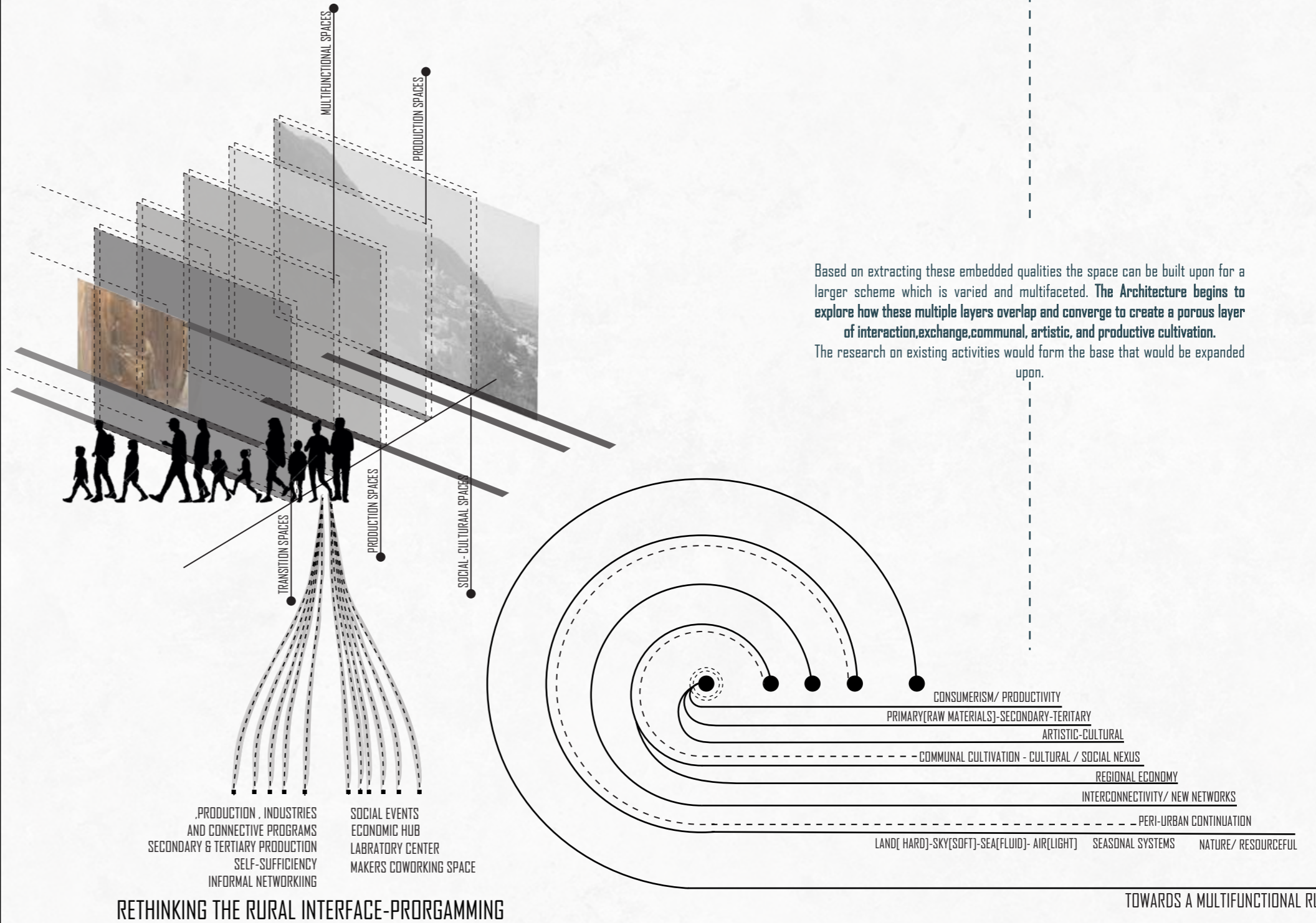


This approach is present in different discourses such as **Maslow's hierarchy of needs** that forms a framework to respond to basic needs focused on user-based design to cater for the specific, **growing cluster of communities** in the regions. These are formed as a hierarchy beginning with **self, livelihood, community, safety, and physiological need.**

This is translated architecturally with different **spatial plug-ins** such as activity rings, shared porous spaces, or focused introverted spaces projected onto the rural.

Spatially these have **different levels of engagements and connection to different social circles** starting from the intrapersonal, interpersonal, institutional, and expanding to the community and regional network. This can also be reflected based on different architectural forms such as **the home which refers to the intimate, the square which refers to public, and the limit that refers to sacred.** These can be interpreted as a series of typologies and spatial plug-ins manifested as open activity rings, shared experiential porous spaces, or focused introverted spaces.

THE RURAL DECONSTRUCT



Based on extracting these embedded qualities the space can be built upon for a larger scheme which is varied and multifaceted. **The Architecture begins to explore how these multiple layers overlap and converge to create a porous layer of interaction, exchange, communal, artistic, and productive cultivation.** The research on existing activities would form the base that would be expanded upon.

RETHINKING THE RURAL INTERFACE-PROGRAMMING

DIGITAL
TOWARDS A MULTIFUNCTIONAL RURALITY

PRODUCTION, INDUSTRIES
AND CONNECTIVE PROGRAMS
SECONDARY & TERTIARY PRODUCTION
SELF-SUFFICIENCY
INFORMAL NETWORKING

SOCIAL EVENTS
ECONOMIC HUB
LABRATORY CENTER
MAKERS COWORKING SPACE

LAND[HARD]-SKY[SOFT]-SEA[FLUID]- AIR[LIGHT]

PERI-URBAN CONTINUATION

INTERCONNECTIVITY/ NEW NETWORKS

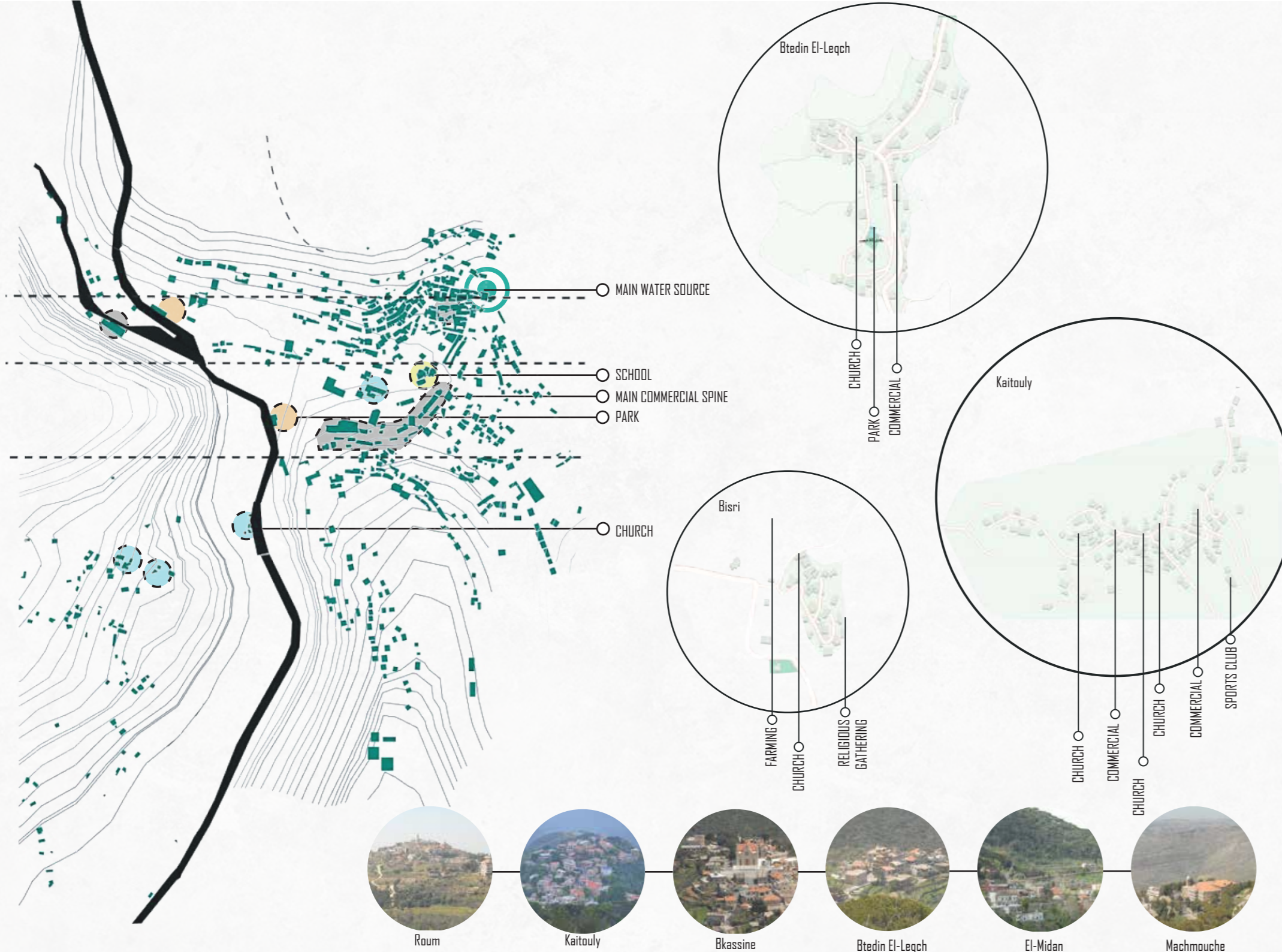
REGIONAL ECONOMY

COMMUNAL CULTIVATION - CULTURAL / SOCIAL NEXUS

ARTISTIC-CULTURAL

PRIMARY[RAW MATERIALS]-SECONDARY-TERTIARY

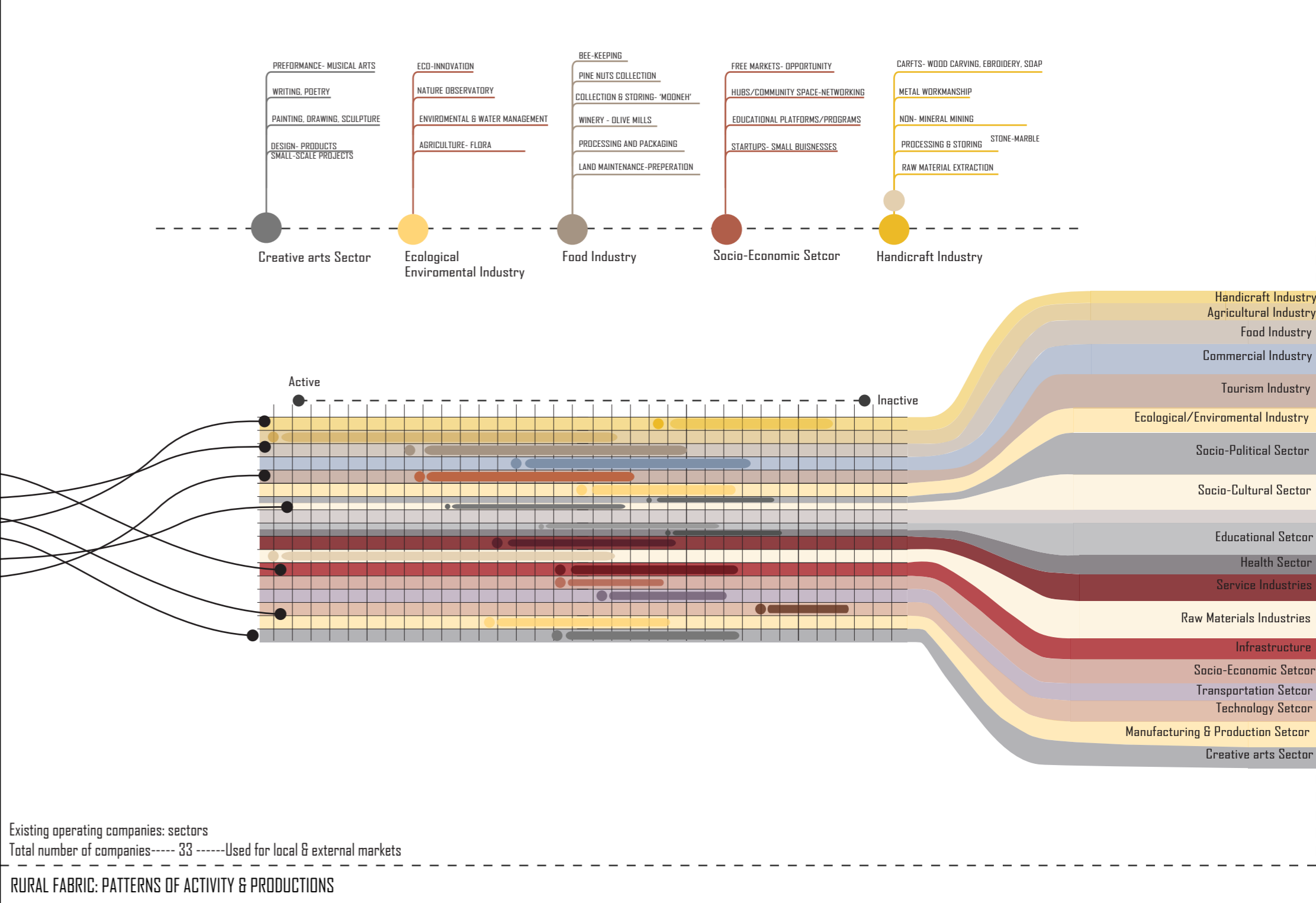
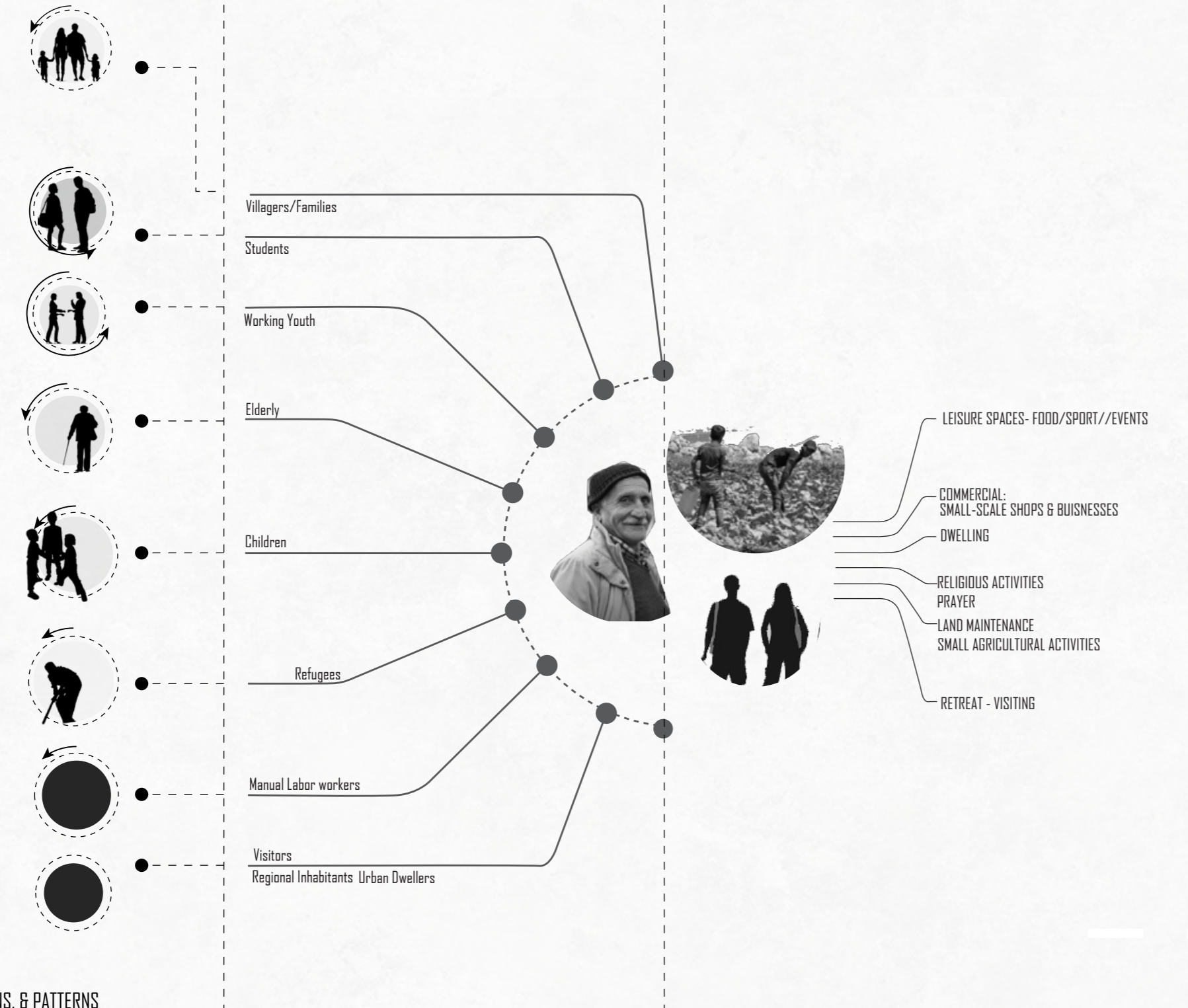
CONSUMERISM/ PRODUCTIVITY

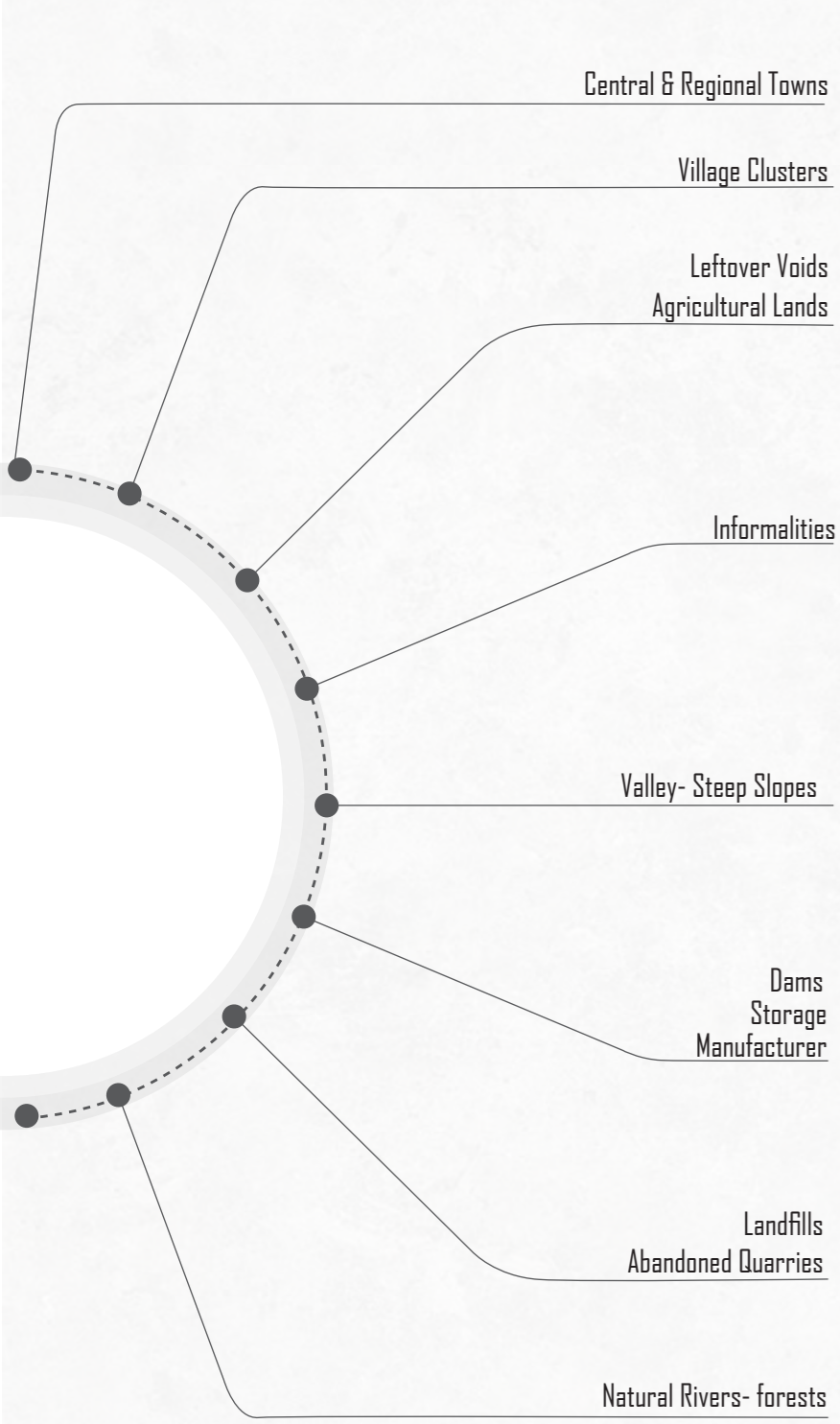


Existing Village Fabric

The distribution is focused on dwellings with distributed social, commercial and religious structure. These villages analyzed are in sequence of one another with one connecting to the other. They follow the same typological composition of a independently compact conglomeration that we see repeated as a type across this area (small village type).

The daily life and patterns shift between commercial, small-scale businesses to agrarian activities, recreation and leisure. The users are mostly villagers, elderly, manual labor workers, and visitors. The extent of migrations from the village throughout the year is mostly present amongst the working youth and students. The active sectors and industries is examined in the collection of these villages as a whole as they do not function independently for themselves but usually there is one sector in a village which services others as well. I extracted the more prominent ones in specific such as the productive sectors, and the emerging socio-economic sector that is evolving that I could used to integrate in the multifunctional program.





RURAL FABRIC: EXISTING ANALYSIS

REGIONAL NODE			COMMUNITY CONGLOMERATE
SPECIFIED LANDSCAPE			EMPTINESS SCIENCE
ABANDONED STRUCTURES			INFORMAL STRUCTURES
FERTILE VALLIES			EXTREME SITES
ARTIFICIAL MANMADE			INDUSTRY DISCONNECTED
FLUID RIVER			ABANDONED EXPLOITED SITES
NATURAL RESERVES			LANDFILLS ISOLATED DUMPS

Typologies of Spaces of the Rural: Jezzine

Understanding different conditions, formal, and informal spaces aid to qualify spaces of contestation and interaction. These points fall between the extremes of two scales: The silent and distant in comparison to the situated and intersecting.

Each influence these villages indirectly or directly.

The Bisri valley, for example, combines the ecological and cultural aspect. The projects to be implemented there were used in service of the urban center and depleted the area. This was done while negating the existing communities and not drawing any benefits to improve their livelihood. This led to many protests as well, due to its association with a sense of identity and cultural heritage.

CASE STUDY: LEBANESE VILLAGES

PROCESS & APPROACH

VERTICALITY - MORPHOLOGY

OVERLAP

NATURAL RESOURCES

NATURAL RESOURCES


NATURAL SYSETMS

PATTERNS & MOVEMENTS

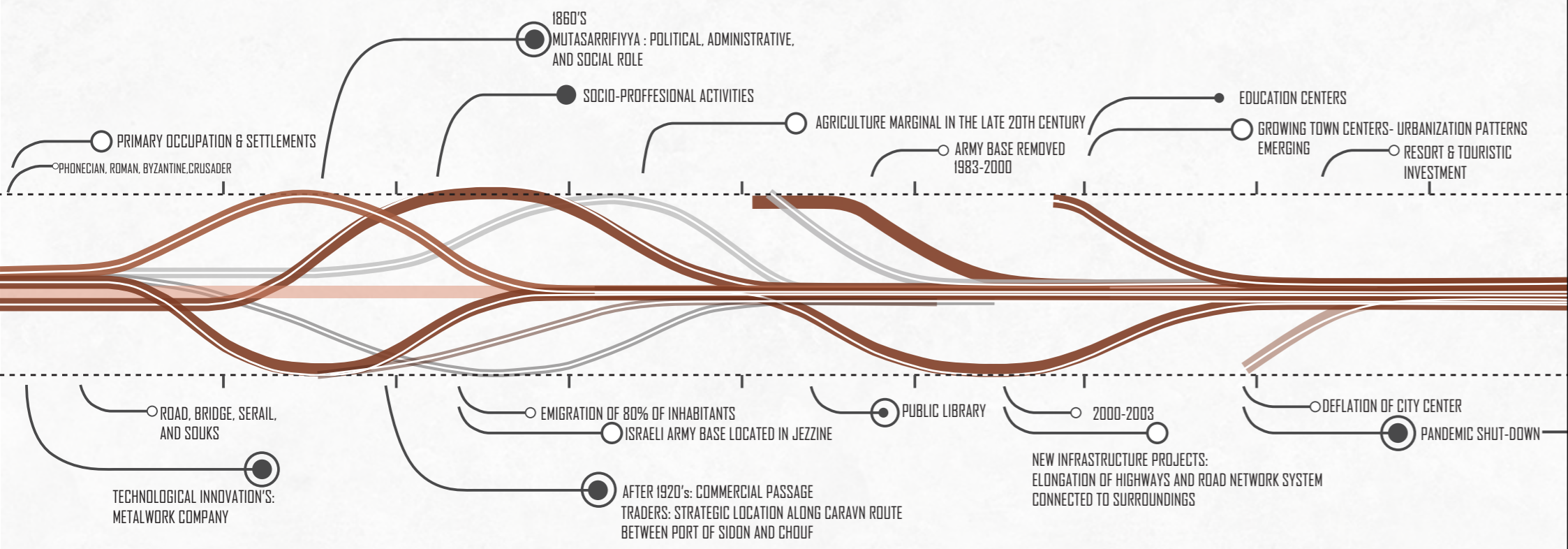
EXISTING ACTIVITIES

FORGOTTEN- LEFTOVER

POTENTIALS- NOVELTY- HYBRIDITY



TIMELINE: TRANSFORMATIONS OF THE RULE OF THE RURAL

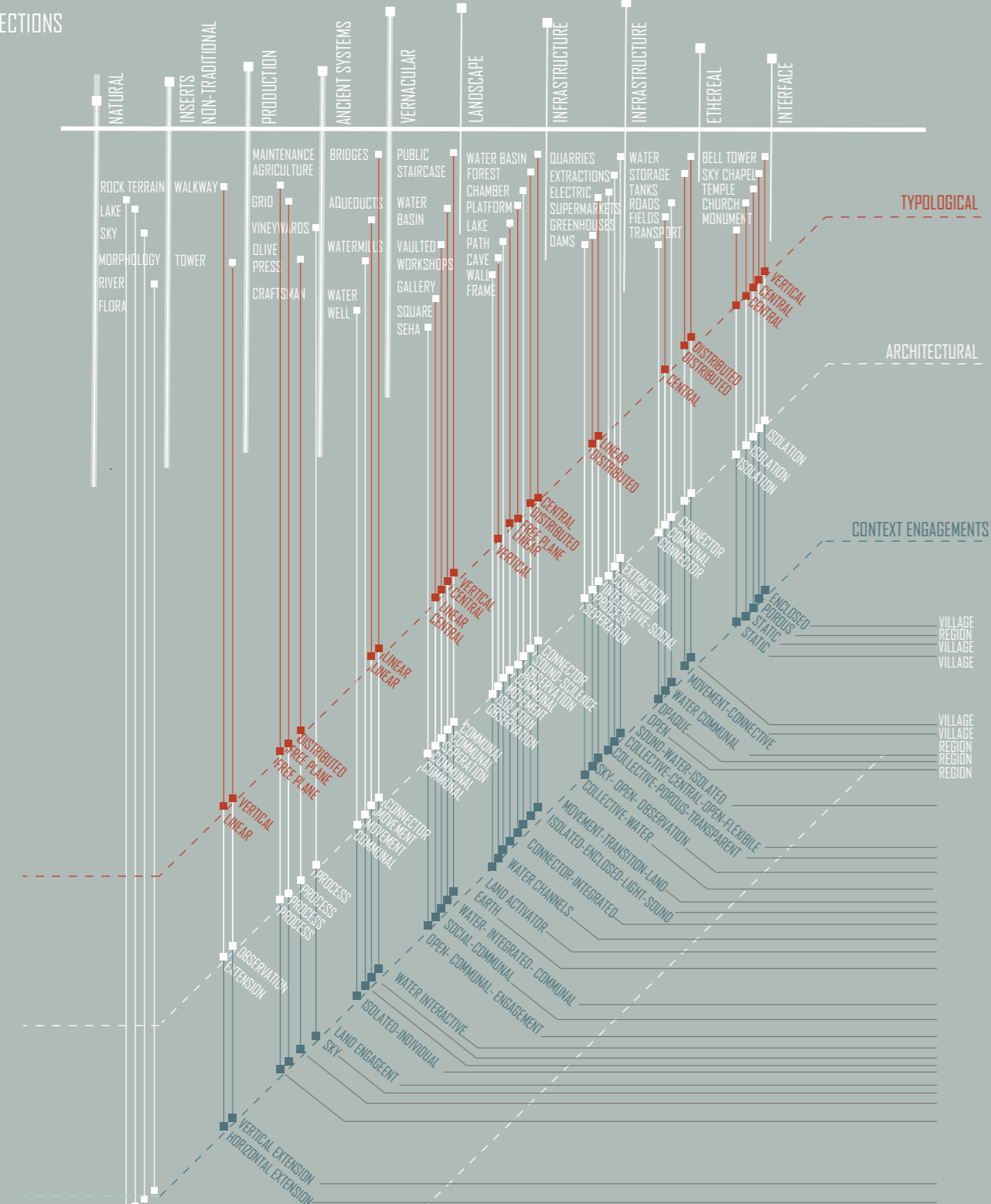


The project aims to challenge depopulation, an issue affecting the rural areas in Lebanon, by retaining and attracting talent through active production and activities of diverse educational levels, while generating a new local economic model. It achieves this by inserting techno-social productive spaces within the existing morphology and proposing an amalgamation of synergistic systems. The architecture acts as productive artifacts in which it is shaped by its performative aspect and process (industrial, social, or vertical).

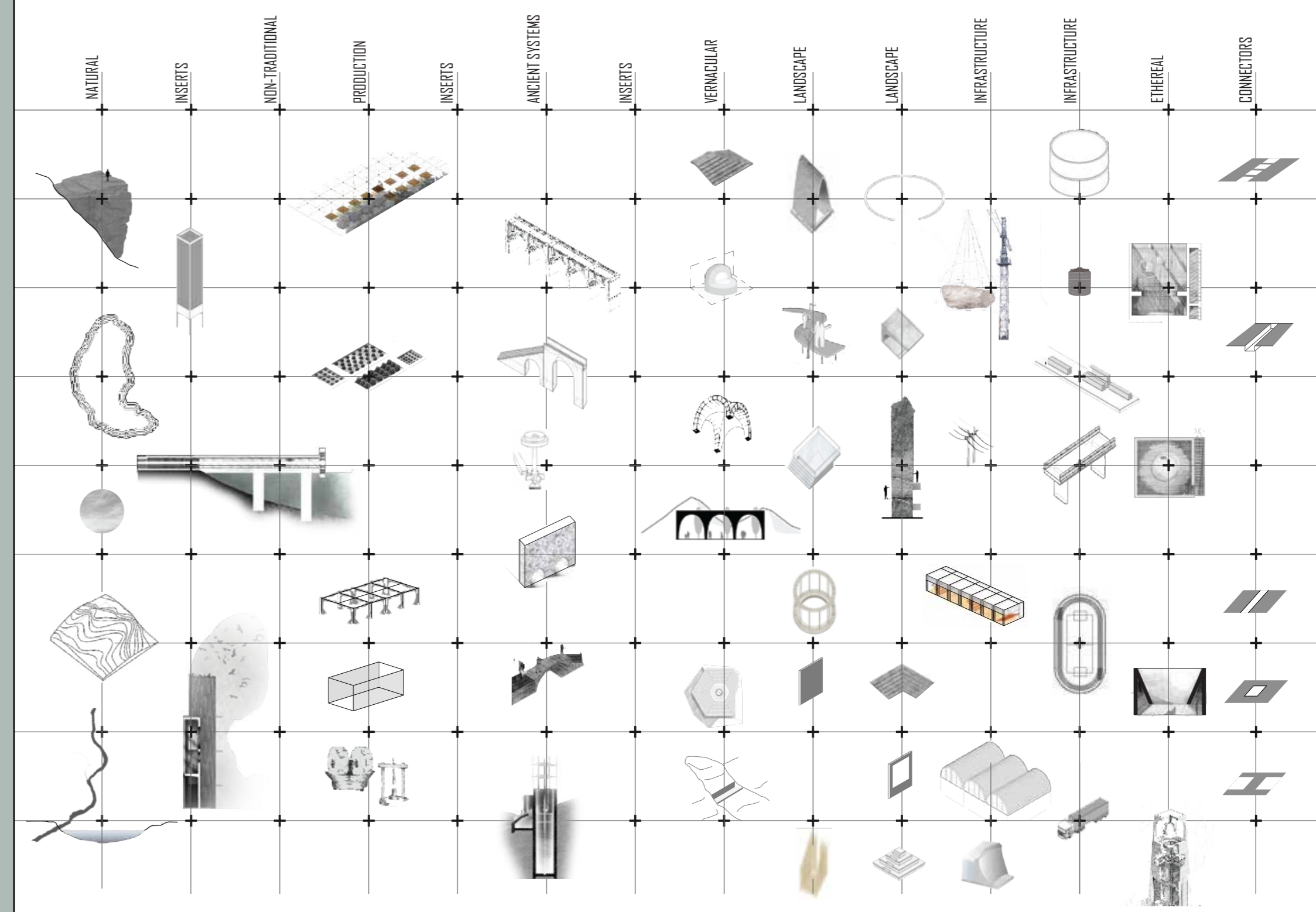
This assessment analyzes the transformation of essential roles of the rural spaces and how this has contributed to migrations in and out of the village as an outcome of different transforming conditions. These include the period of a capitalist agrarian structure, its previously central political, social, administrative role, its role as a commercial passage and strategic location for traders along the caravan route, the emergence of public social infrastructure such as libraries, education centers, bridges, etc and the most recent deflation of the city center and pandemic shutdown.

The current pandemic has changed the minds of many, either to look at the countryside as a viable place to live in, or to fight for a change of how we live in cities and to make them healthier.

TYPOLICAL DISSECTIONS



- TYPOLICAL**
 - VERTICAL
 - LINEAR
 - CENTRAL
 - DISTRIBUTED
 - FREE PLANE
- ARCHITECTURAL**
 - ISOLATION
 - SEPERATION
 - OBSERVATION
 - PROCESS
 - CONNECTOR
 - COMMUNAL
 - MOVEMENT
- CONTEXT ENGAGEMENT**
 - OBSTRUCTIVE
 - INTEGRATED
 - ENCLOSED
 - POROUS
 - MOTION
 - MOVEMENT
 - STATIC
 - OPEN/TRANSPARENT
 - OPAQUE
- PROGRAMMATIC**
 - NATURAL
 - INSERTS
 - ANCIENT SYSTEMS
 - VERNACULAR-SOCIAL
 - VERNACULAR-SETTLEMENTS
 - LANDSCAPE
 - INFRASTRUCTURE
 - ETHEREAL
 - INTERFACES
 - PRODUCTIVE
- SCALE**
 - REGION
 - VILLAGE
 - INDIVIDUAL



Typological Assessment: The Architectural Tectonics

This deconstruction of the different elements of the rural spatiality in their variety is distinguished primarily based on program and function as existing archetypes.

Landscape elements are assessed for different communal cultivation, experience, and engagement with light, sky, sea, wind, sound, etc

Infrastructural elements that are **productive, proactive, and destructive**, etc. **A hybridity of these systems can produce new conditions and interfaces counter to their individual disparate state.**

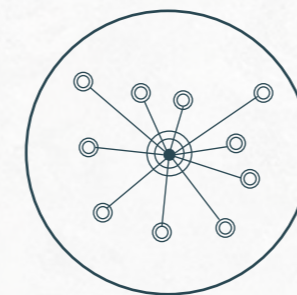
The connector - the interface - between these typologies can be a: connection a void, a separation, a transition, a space, a volume, a partition, a condition, open, concave, etc

Their typological, architectural, contextual and programmatic value is assessed to differentiate their value as insertions in a hybrid system.

An experimental laboratory of how to re-colonize the countryside by inserting new productive methods that ultimately create a new economic, productive, social and technological context, as well as defying the notion of rural picturesque. The approach values traditional production by trying to maximize and make more efficient the existing production. It also proposes producing goods that might complement the existing ones, or even improve the weak and unsustainable methods.

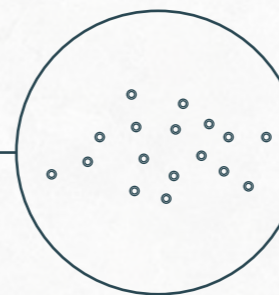
Architecture as the transitory space and as a process- journey- progression. These extracted systems form an overarching network distributed over the region and network of villages to counter Urbanization in the rural.

URBANIZATION MODEL

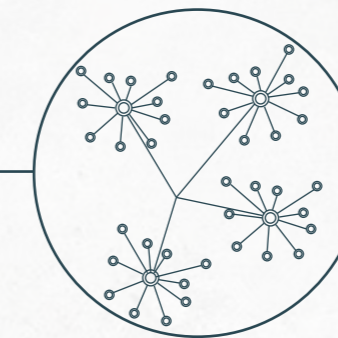


CENTRALIZED NETWORK

COUNTER-URBANIZATION STRATEGY














DISTRIBUTED- RANDOM NETWORK



DECENTRALIZED NETWORK

DECENTRALIZED
MULTI-NODAL
DISTRIBUTED NETWORK
INTERCONNECTED SYSTEM

THE VILLAGE: INTERACTIVE & PRODUCTIVE SPACE



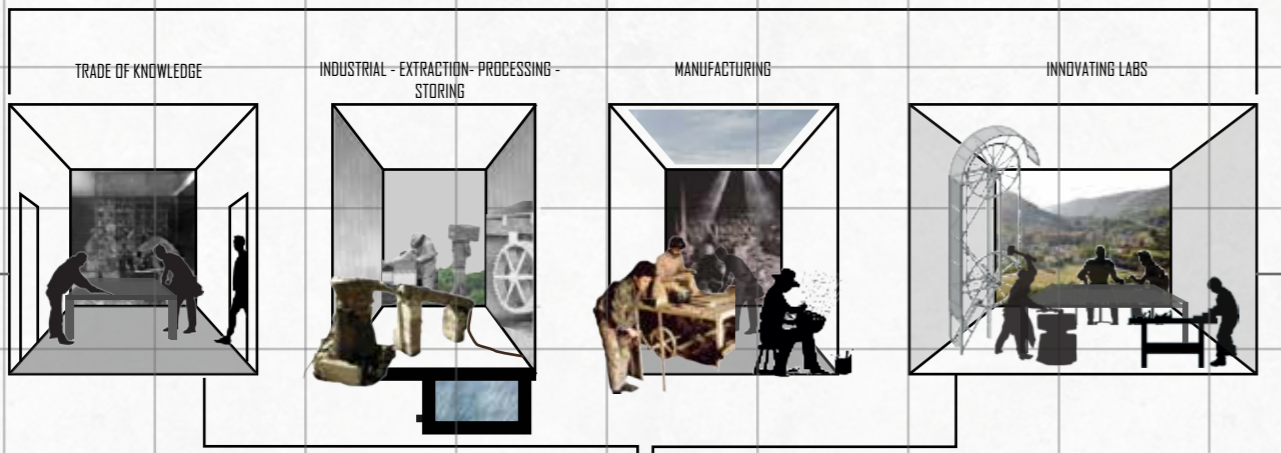
Through an Internal walkthrough of the village, its different social and productive interfaces are identified on the human scale. In terms of territorial strategy, the project raises the question of **sameness in production**: as every town and every individual produce similar products, which results in a declining economic model, due to local competition. To tackle this, it proposes a territorial cooperative allowing to **jump from the primary sector (extraction of raw materials), to the secondary and tertiary**, not only selling more refined products, but also retaining and attracting talent through providing jobs of diverse educational levels. This is ultimately tested to challenge rural depopulation, which is a major issue affecting the rural.

THE VILLAGE: CASE STUDIES



Rachaya

Bteddine El Loqch



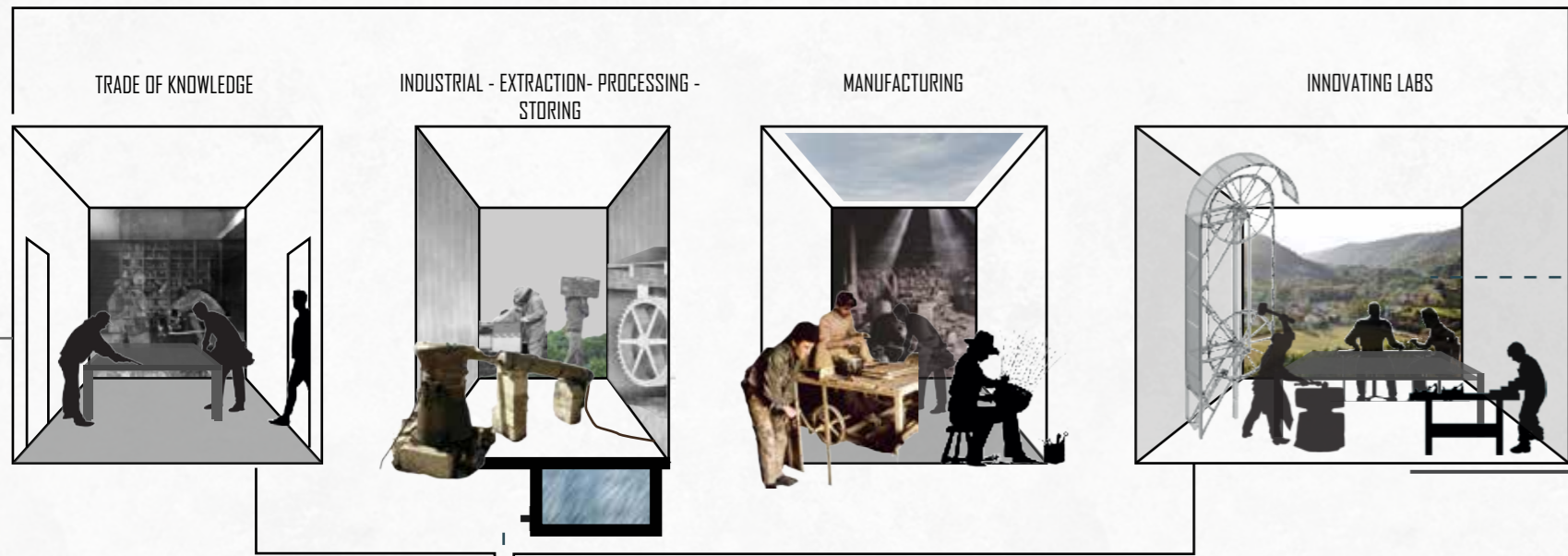
BASIC ELEMENT

VALUE



The research aims to explore new modes of the rural and its potential by inserting novel architectural interventions that counter and complement existing archetypes. The aim is to test new architectures in areas impacting the smaller villages such as Rachaya and Bteddine El Loqch. This intervention aims to resuscitate what is essential to the rural and cannot be provided by the city to enhance its condition and re-attract the inhabitants of the region. To shift from redundancy to renewal through engagement, regeneration, revival, empowerment, and reconciliation. Essentializing the connection to nature's resources and its elements at the base of human needs. The project will explore combinations, overlaps, and hybridities to introduce new activators in the rural scene. These activators create an interface allowing for interaction between small villages and the remaining regional fabric and its inhabitants.

The natural and fundamental state that is present and transformed. The word "Alchemy" is applied to its architecture where you turn something that apparently has no value into a hybrid of much more value, just as extracting gold from stone. (A transition-process)

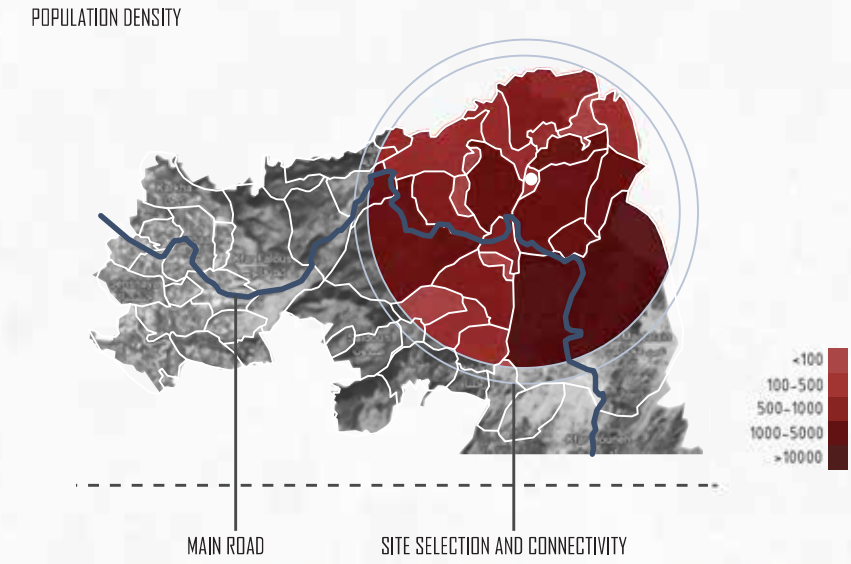
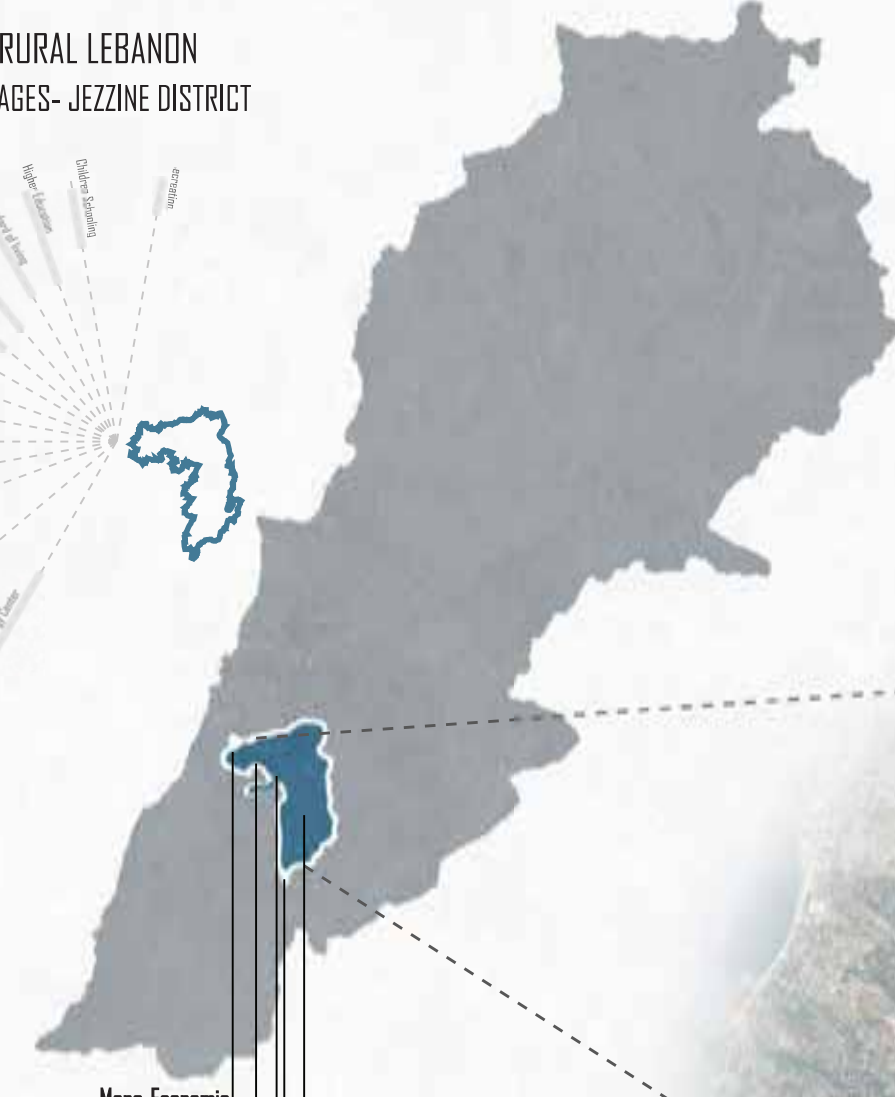


RESOURCES

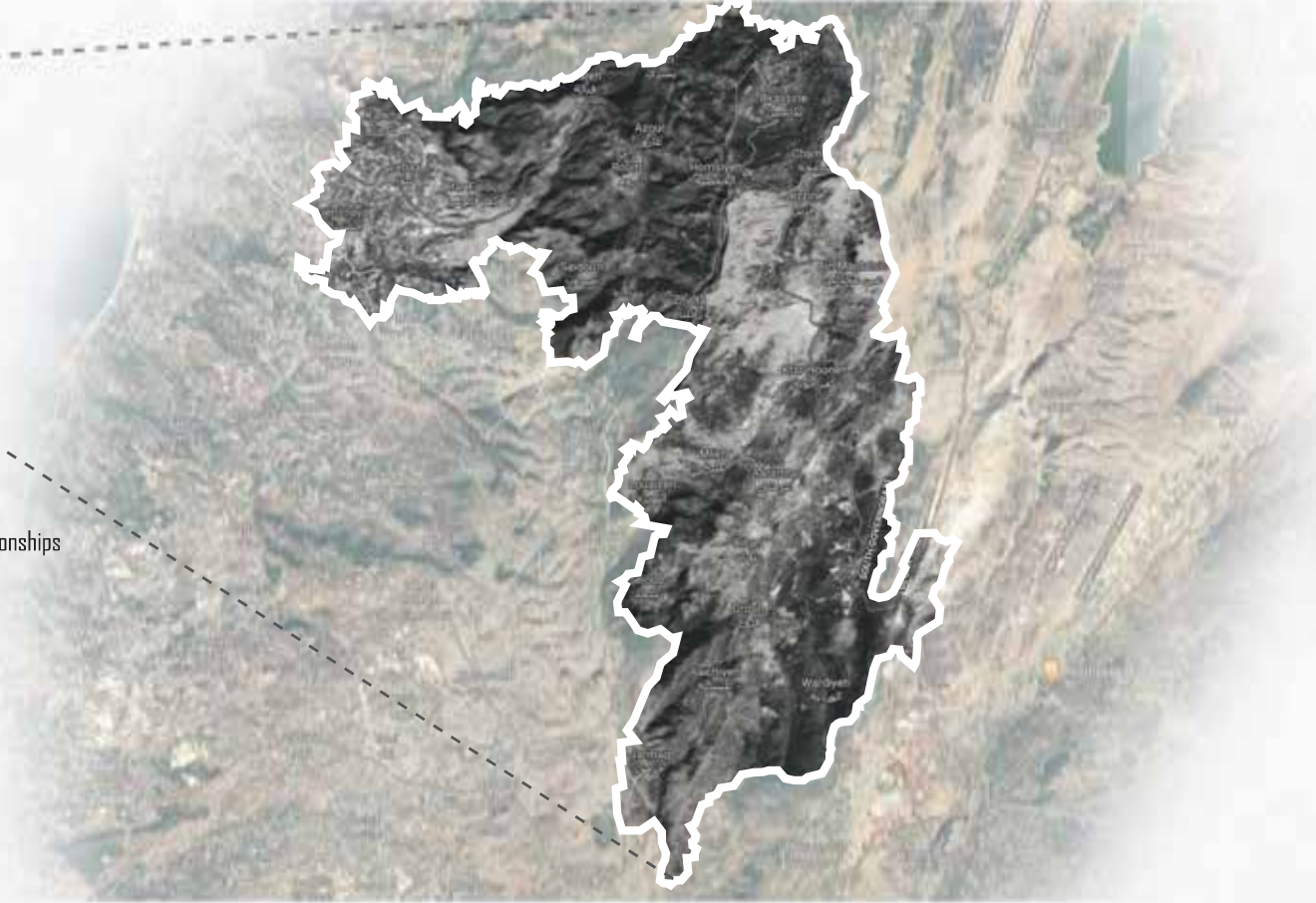
- + Faour, G., Verdeil, É, & Bakhos, W. (1970, January 01). Rural and Natural Areas under Pressure. Retrieved December 2020 .2, from <https://books.openedition.org/ifpo/13258?lang=en>
- + Tannous, Aff I. "The Village in the National Life of Lebanon." Middle East Journal 3, no. 63-151 : (1949) 2. Accessed December 2020 .20. <http://www.jstor.org/stable/4322062>
- + Saker El Nour, Cynthia Gharis, Martha Mundy, Rami Zurayk. The right to the village? Concept and history in a village of South Lebanon'. Justice spatiale - Spatial justice, Université Paris Ouest Nanterre La Défense, UMR LAVUE 7218, Laboratoire Mosaïques, 2015. Right to the Village, 7. <http://www.jssj.org/article/le-droit-au-village-concept-et-histoire-dans-un-village-du-sudliban/>. fffalshs01512408-f
- + MASLOW, A.H.(1970) Motivation and Personality. New York: Harper and Row. <https://experiencingarchitecture.com/-/5/23/02/2010basic-human-concerns-in-architecture/>
- + Serageldin, I., & Yunus, M. (1997). The Architecture of Empowerment: People, Shelter and Livable Cities. London: Academy Editions. Retrieved from http://www.serageldin.com/Attachment/hj284De8E20150211152423794_0.pdf
- + Dennis, L. (n.d.). Architectural Alchemy. Retrieved December 2020 .2, from <http://www.leigha.tv/projects/alchemy/>
- + The Place that Remains: Density and Insularity. (n.d.). Retrieved December 2020 .2, from <https://urbanext.net/the-place-that-remains-density-and-insularity/>

SITE SELECTION: JEZZINE

SITE SELECTION: RURAL LEBANON
HIGH ALTITUDE VILLAGES- JEZZINE DISTRICT



- Mono-Economic**
- Migration**
of young generation towards coastal areas
- Desertification**
Threatening viability and livability for those communities
- Land use segregation**
Fragmenting and undermining spatial relationships
- Unrestrained growth**
Leading to monotonous cultural landscape



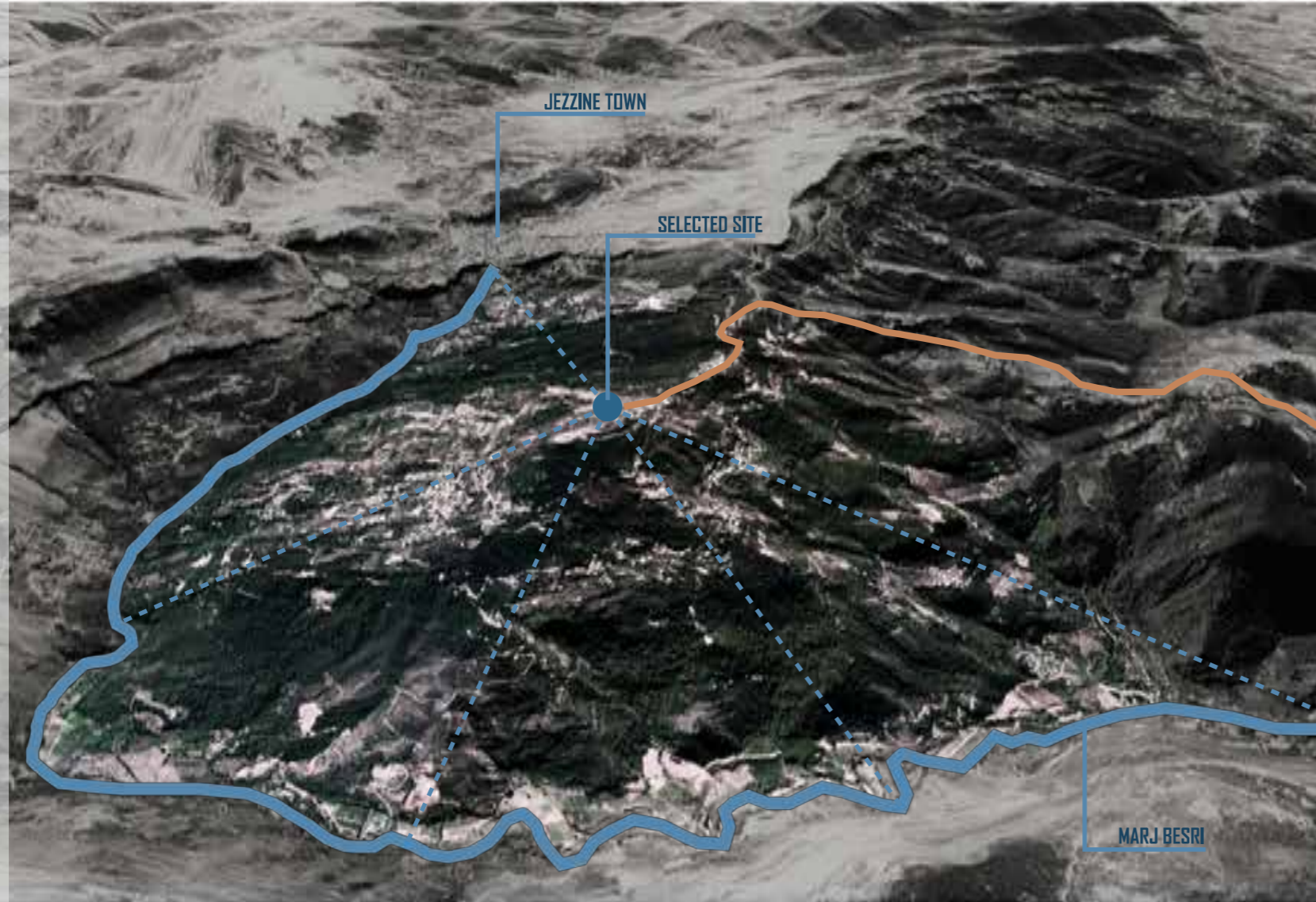
EMPOWERMENT:

An entrepreneurial hub for the people. The hub serves as a node exuberating empowerment to its users, creating a place of interaction, collective action, and creative output. Fluidity is integrated in the architectural concept to protect the natural element on site, allowing for a direct connection with it and the spaces created. Allows others to 'take control' over their environment and their consequence, being participative and proactive instead of re-active. Empowering the entrepreneurial, working, creative, and young population by creating a social catalyst to instigate experiments and knowledge exchange

Proactive program- The hybrid
Spaces of Production/Industry
Spaces of Knowledge
Spaces of Leisure

System of distributed sequences-
A narrative of the village.
Route as ritual, movement, and
program as narrative'

Seasonal Phenomena- Translucence
and Transparency



SCALE 1:1200



VIEWS AND CONTEXT

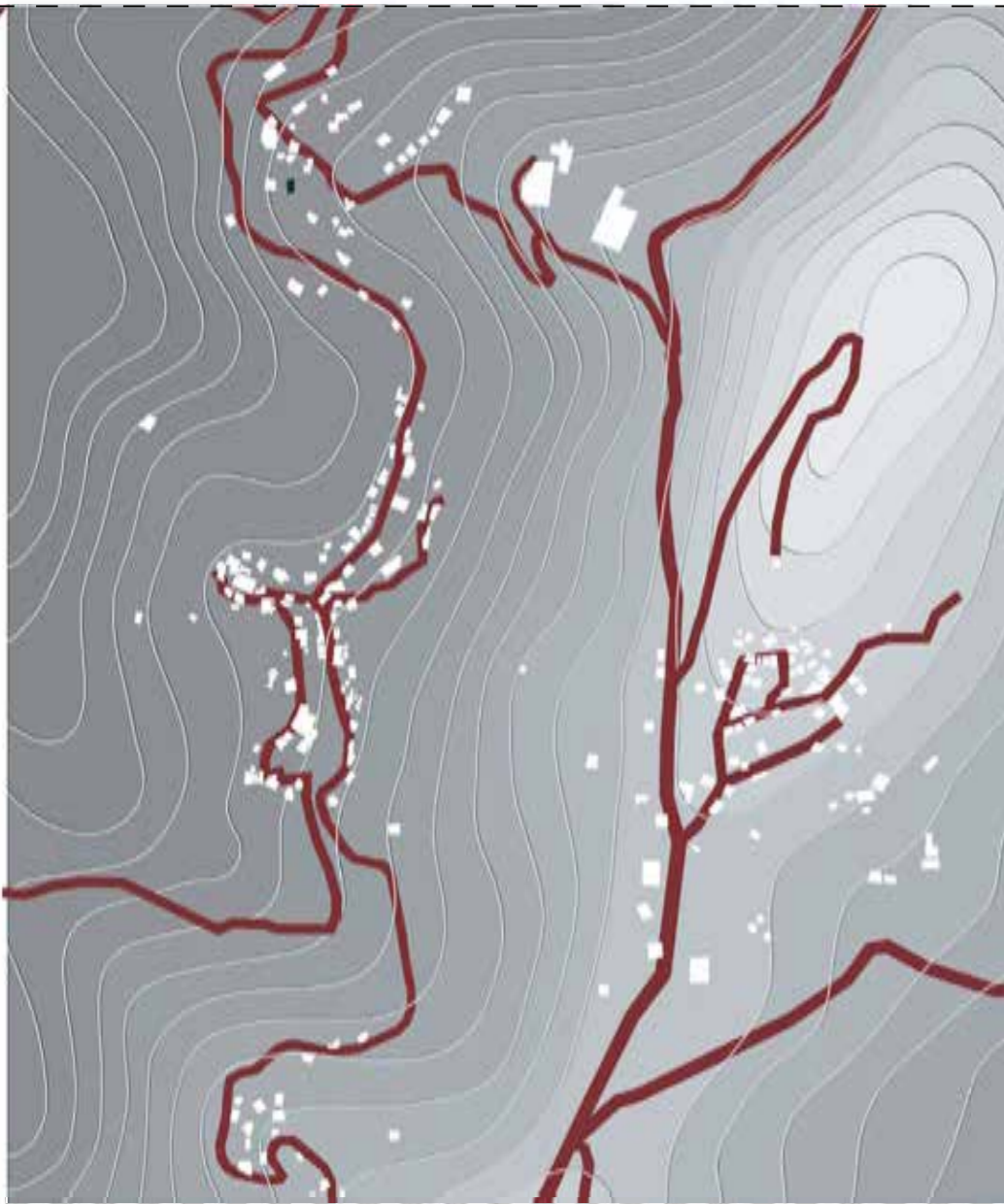


TOWARDS BESRI VALLEY

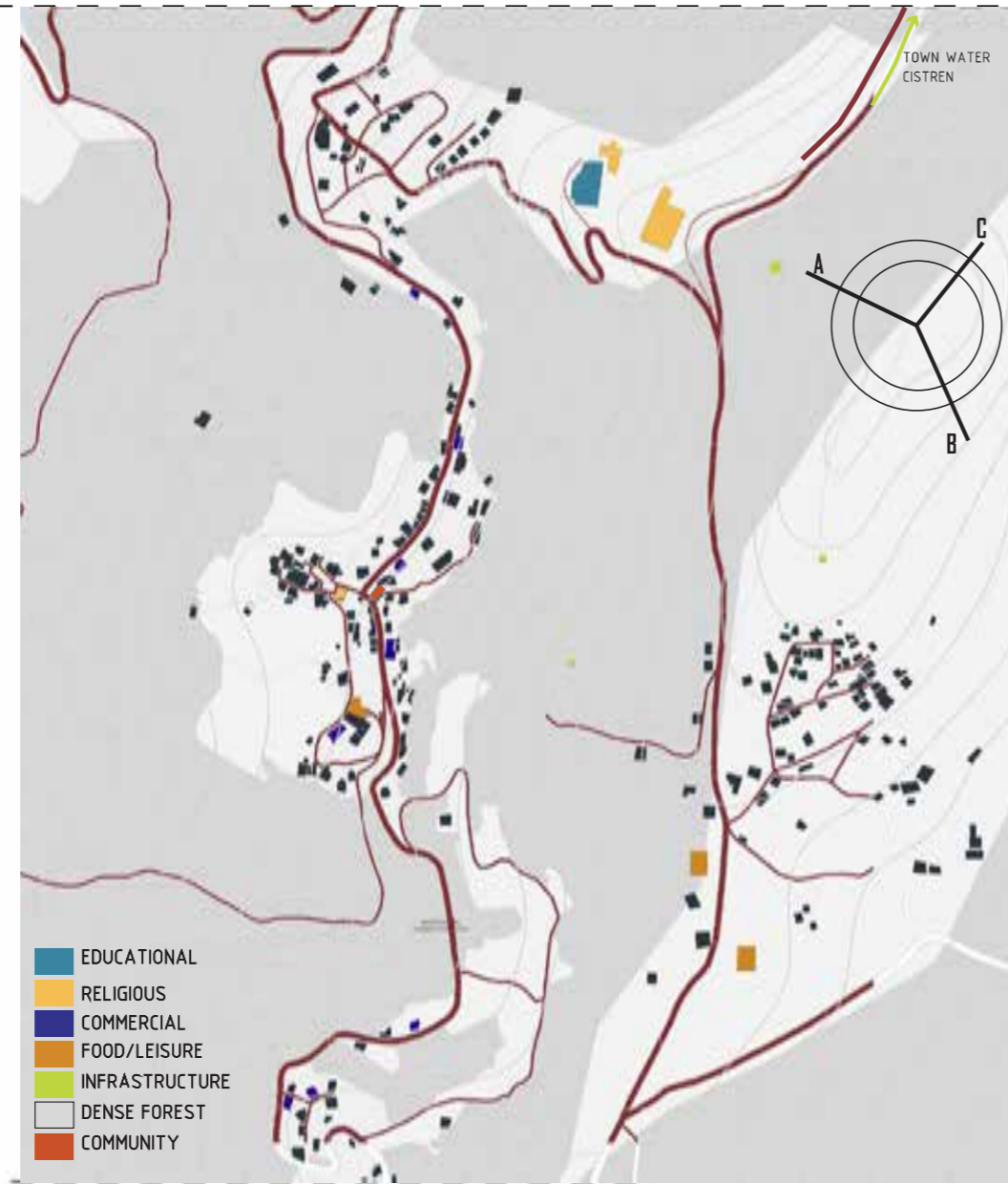
TOWARDS PINE FOREST

SURROUNDING VILLAGES

TOWARDS SAIDA PORT AND SEA



MAIN ROADS

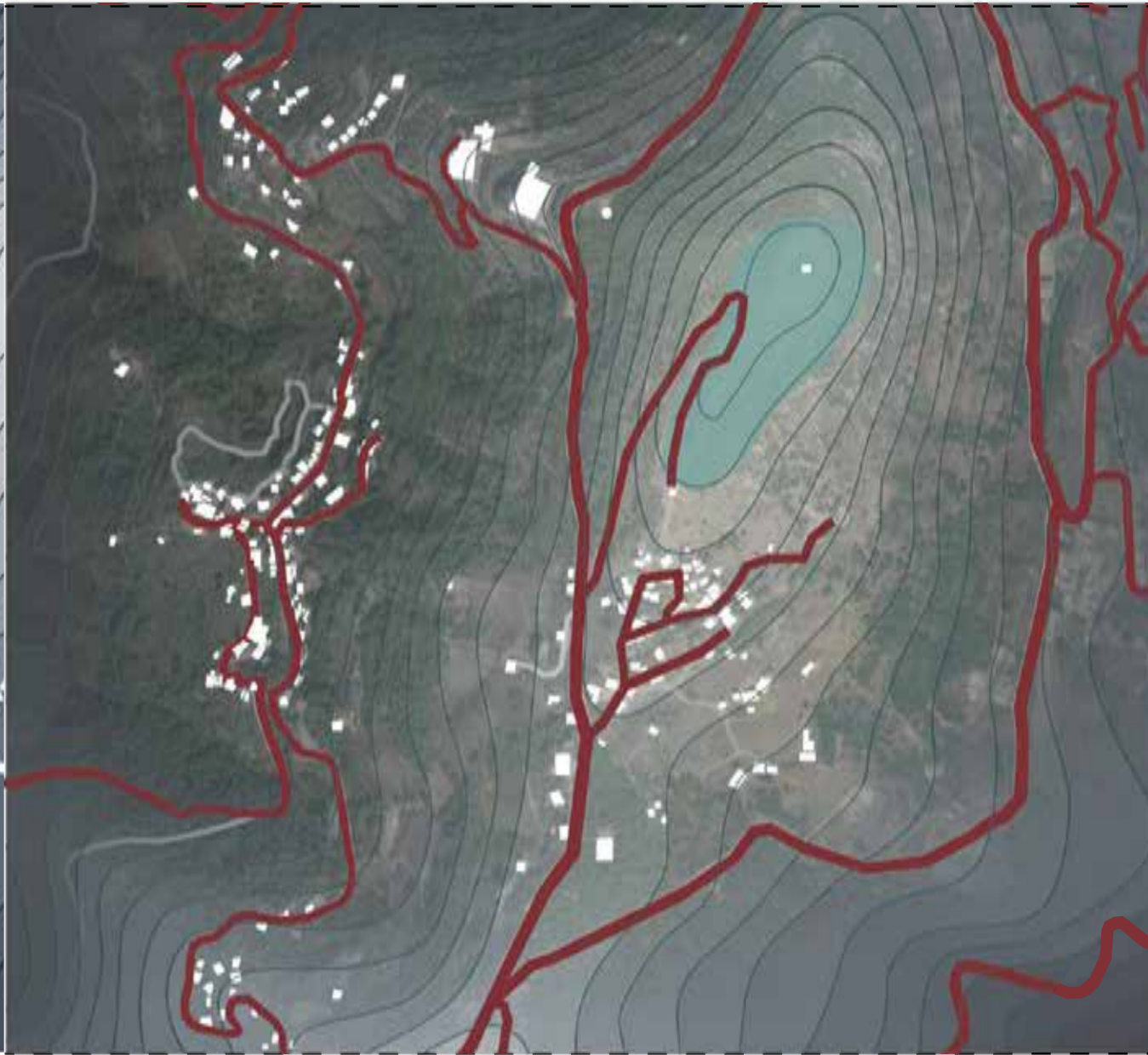


- EDUCATIONAL
- RELIGIOUS
- COMMERCIAL
- FOOD/LEISURE
- INFRASTRUCTURE
- DENSE FOREST
- COMMUNITY

LAND USE



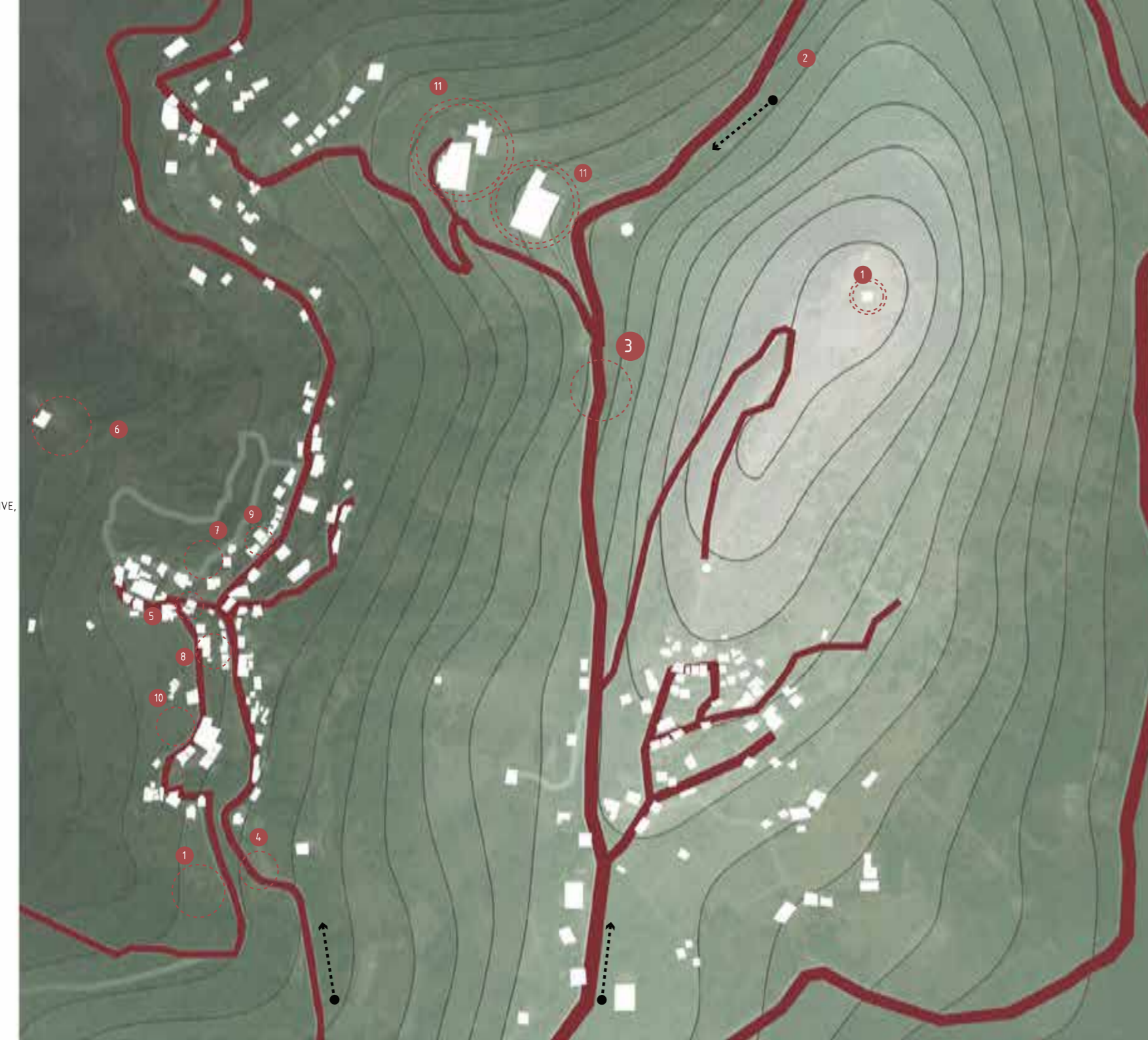
MASSING & TOPOGRAPHY



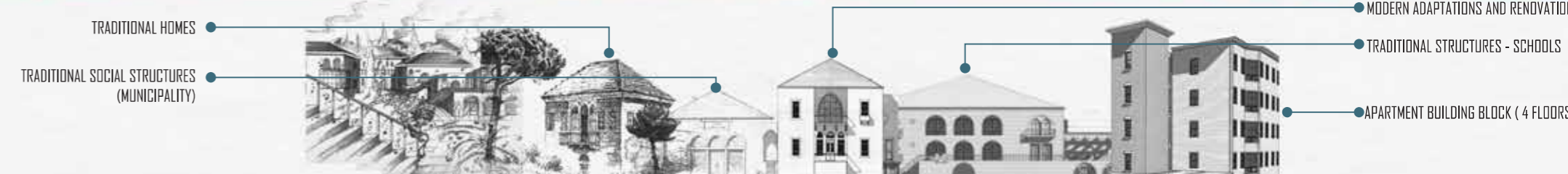

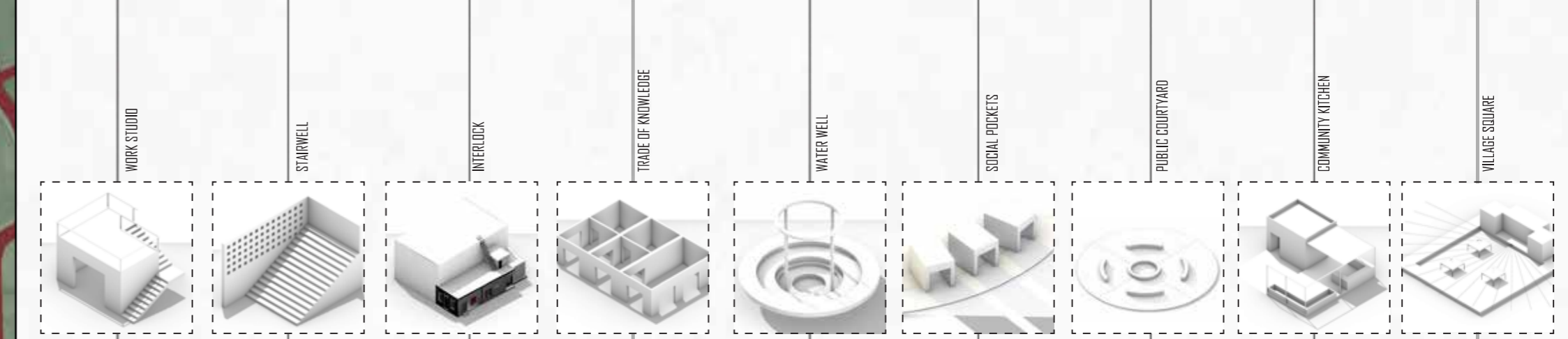
SITE & GEOGRAPHY

●-----> MAIN ACCESS FROM MAJOR ROADS

-  1 RUINS
-  2 COMMON WATER CISTREN
-  3 MAIN ROAD PEDESTRIAN-FRIENDLY
-  4 WALKABLE DISTANCE INNER STREETS
-  5 SAINT JOSEPH CHURCH SQUARE
-  6 AGRICULTURE CULTIVATION OF OLIVE, PINE AND FRUIT TREES.
-  5 SAINT JOSEPH CHURCH WITH SCHOOL ANNEX
-  7 TOWN SQUARE
-  8 ANNUAL FESTIVALS LEFTOVER PLOTS AND SQUARES
-  9 TOWN HALL
-  10 BEDDINE PARK
-  11 EDUCATIONAL INSTITUTIONS



RURAL VOCABULARY OF THE VILLAGE FABRIC


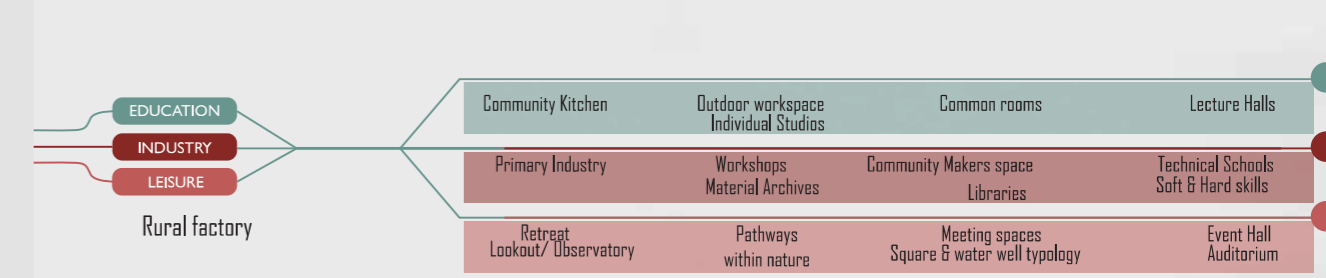
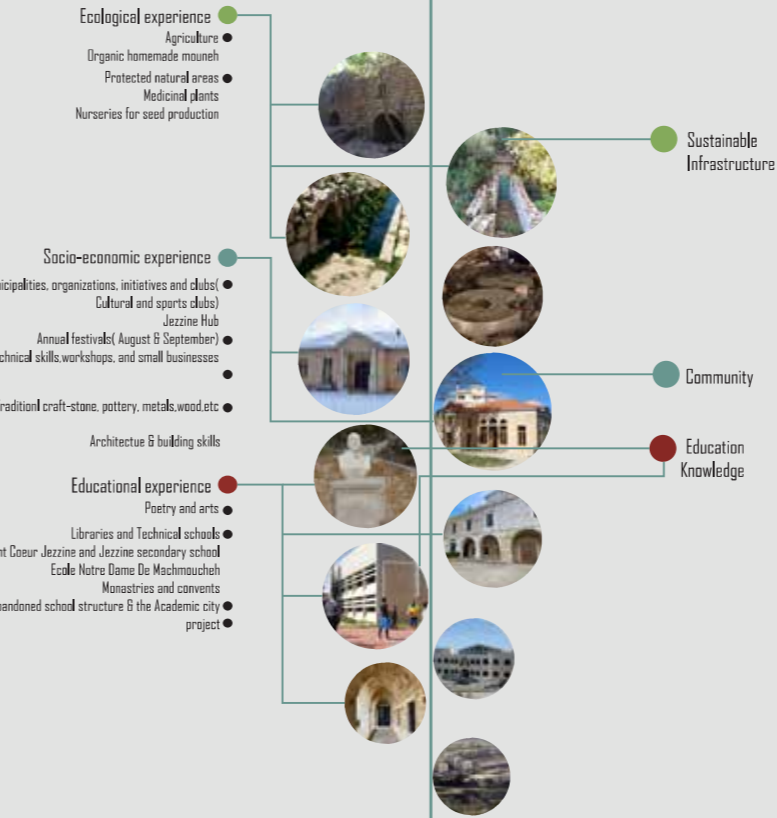


SITE PROGRAM STRATEGY

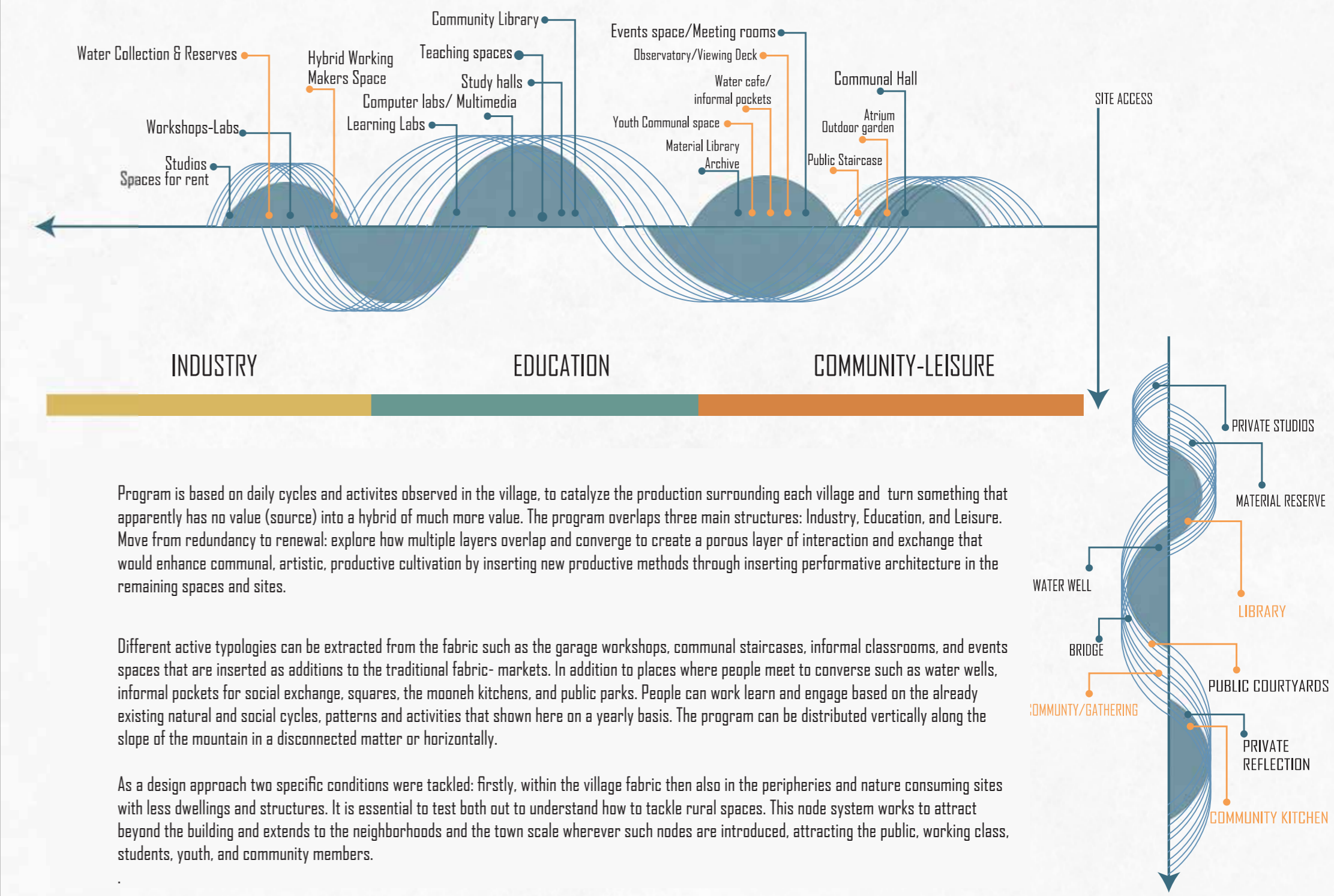
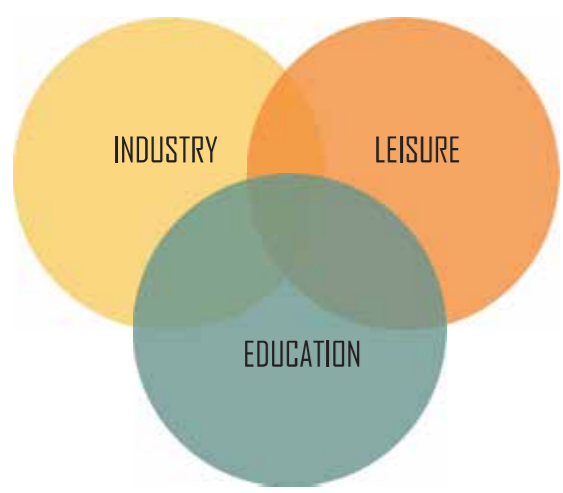
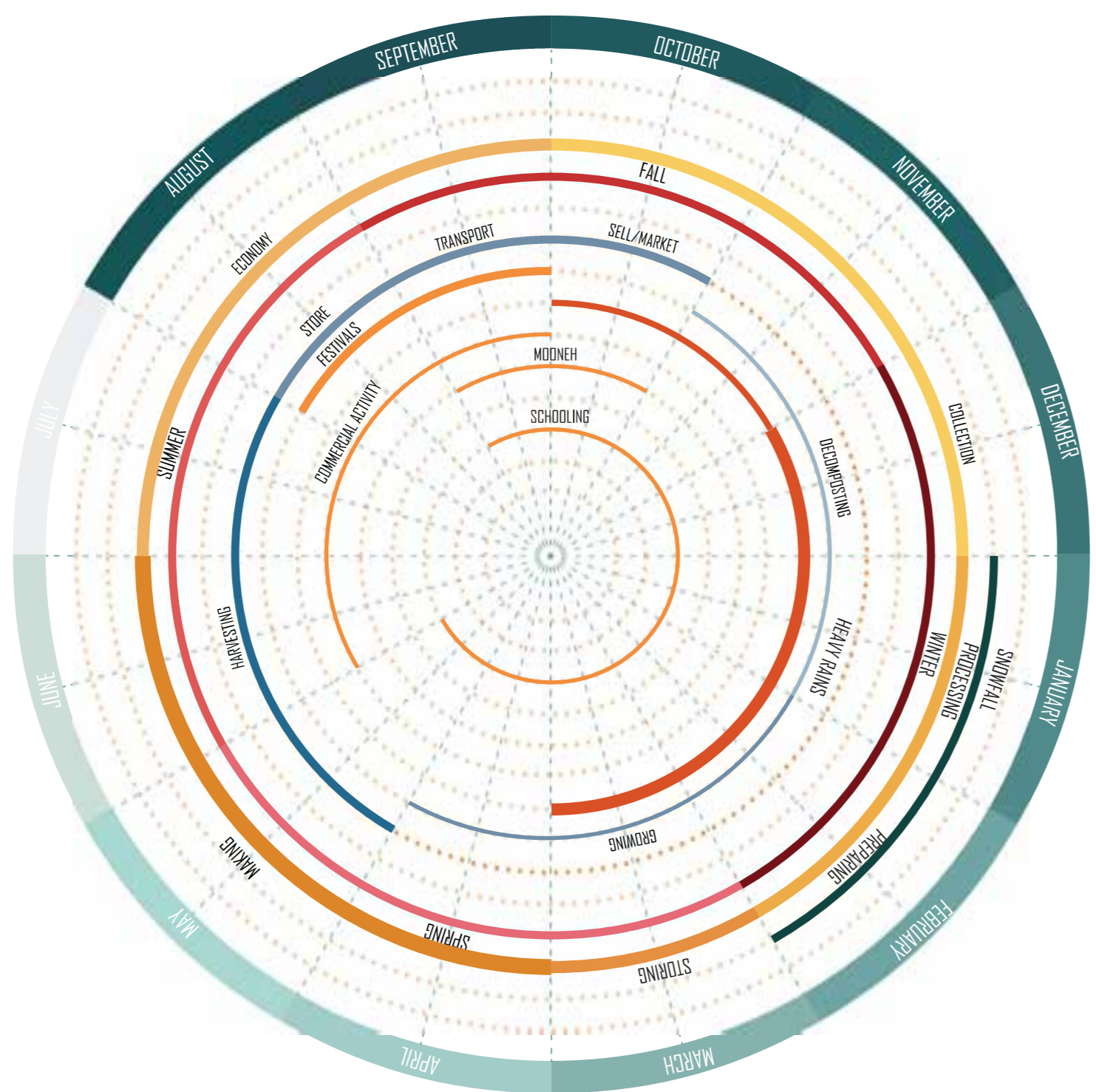
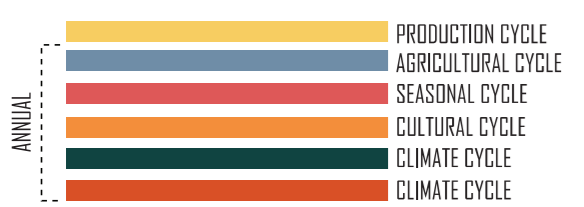
Program Assessment



Rural Experiences study



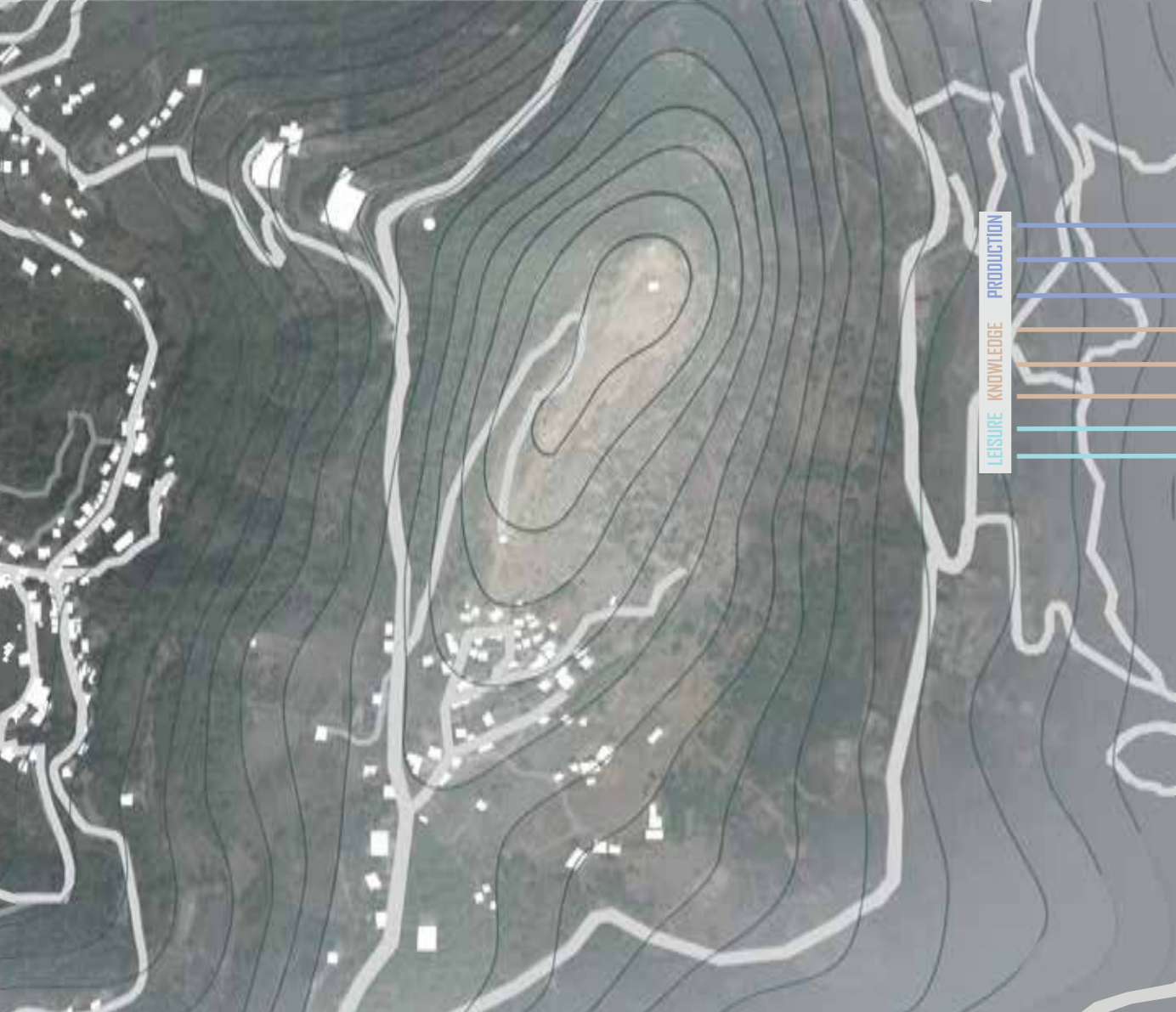
DYNAMICS OF THE RURAL



Program is based on daily cycles and activities observed in the village, to catalyze the production surrounding each village and turn something that apparently has no value (source) into a hybrid of much more value. The program overlaps three main structures: Industry, Education, and Leisure. Move from redundancy to renewal: explore how multiple layers overlap and converge to create a porous layer of interaction and exchange that would enhance communal, artistic, productive cultivation by inserting new productive methods through inserting performative architecture in the remaining spaces and sites.

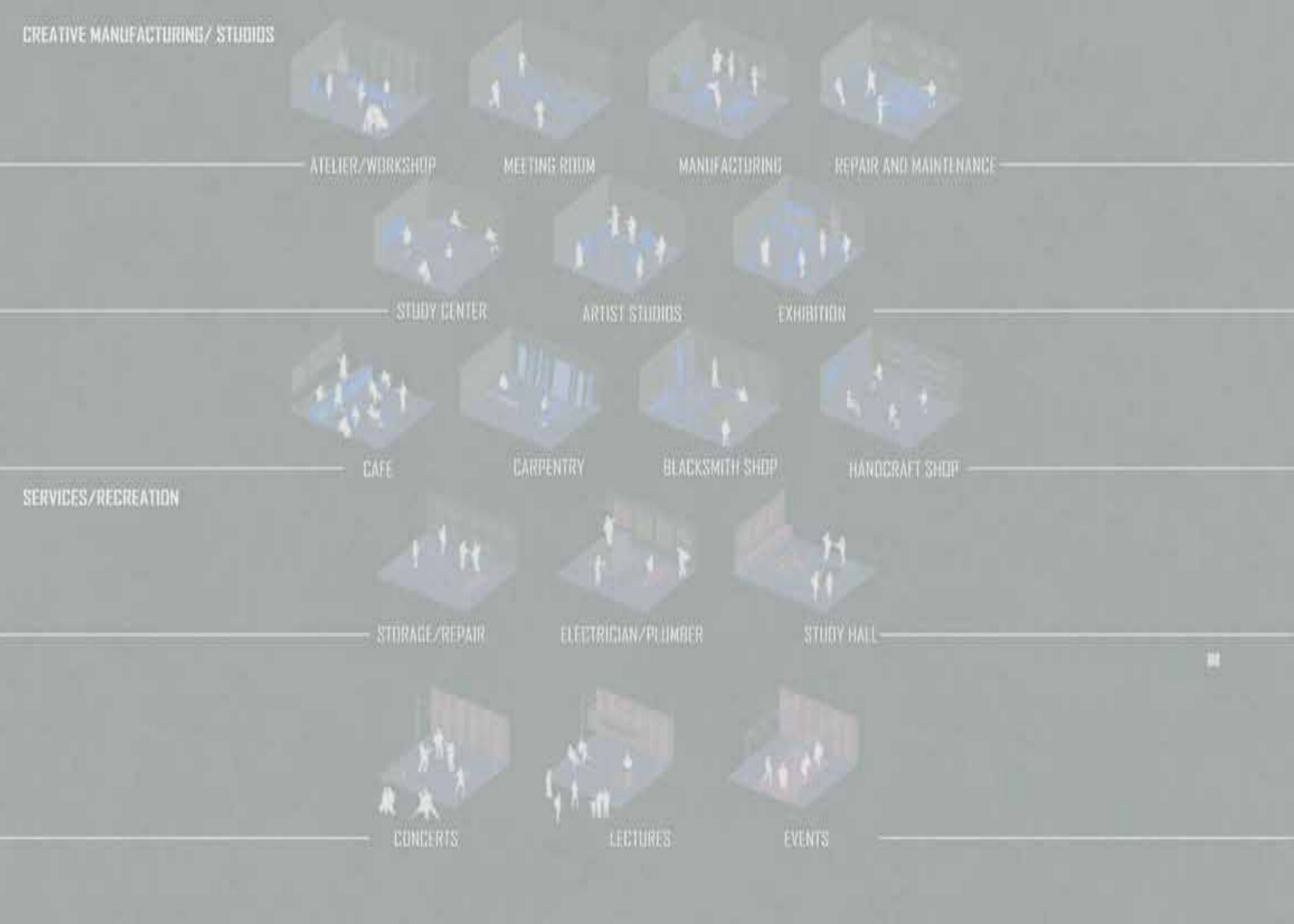
Different active typologies can be extracted from the fabric such as the garage workshops, communal staircases, informal classrooms, and events spaces that are inserted as additions to the traditional fabric- markets. In addition to places where people meet to converse such as water wells, informal pockets for social exchange, squares, the mooneh kitchens, and public parks. People can work learn and engage based on the already existing natural and social cycles, patterns and activities that shown here on a yearly basis. The program can be distributed vertically along the slope of the mountain in a disconnected matter or horizontally.

As a design approach two specific conditions were tackled: firstly, within the village fabric then also in the peripheries and nature consuming sites with less dwellings and structures. It is essential to test both out to understand how to tackle rural spaces. This node system works to attract beyond the building and extends to the neighborhoods and the town scale wherever such nodes are introduced, attracting the public, working class, students, youth, and community members.

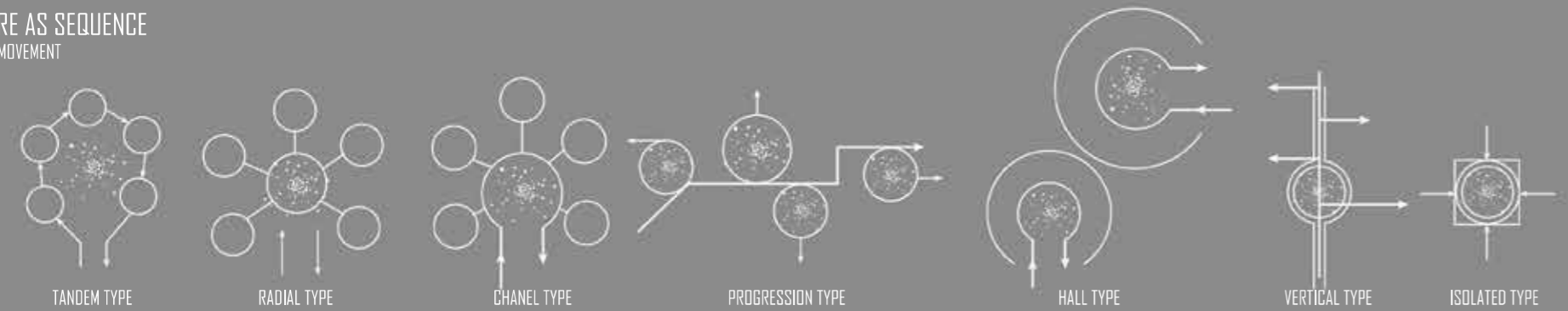


LEISURE KNOWLEDGE
PRODUCTION

- PRIVATE WORK/ BUSINESS- PLACES FOR RENT
- WORKSHOPS- PRODUCTION FACILITIES
- ARTISTS STUDIOS- CO-WORKING AREA
- PRODUCT LIBRARY
- COMMUNITY LIBRARY
- STORAGE FACILITY(RESOURCE)-ARCHIVE
- WATER COLLECTION FOR PRODUCTION & DISTRIBUTION
- LABS- STUDIO SPACES
- LECTURE HALLS/ STUDY HALLS
- MEETING SPACES-EVENTS-CLUBS
- PUBLIC SPACES- GATHERING
- NATURE OBSERVATORY/ VIEWING DECK



ARCHITECTURE AS SEQUENCE
CIRCULATION AND MOVEMENT





NEARBY VILLAGE CLUSTER

ANCIENT RUINS

PINE TREE FOREST

SITE INTERVENTION B

ALTITUDE +1160M
HILL OF PEACE AND THE
PROPHET MICHA


SITE INTERVENTION A

VILLAGE CHURCH

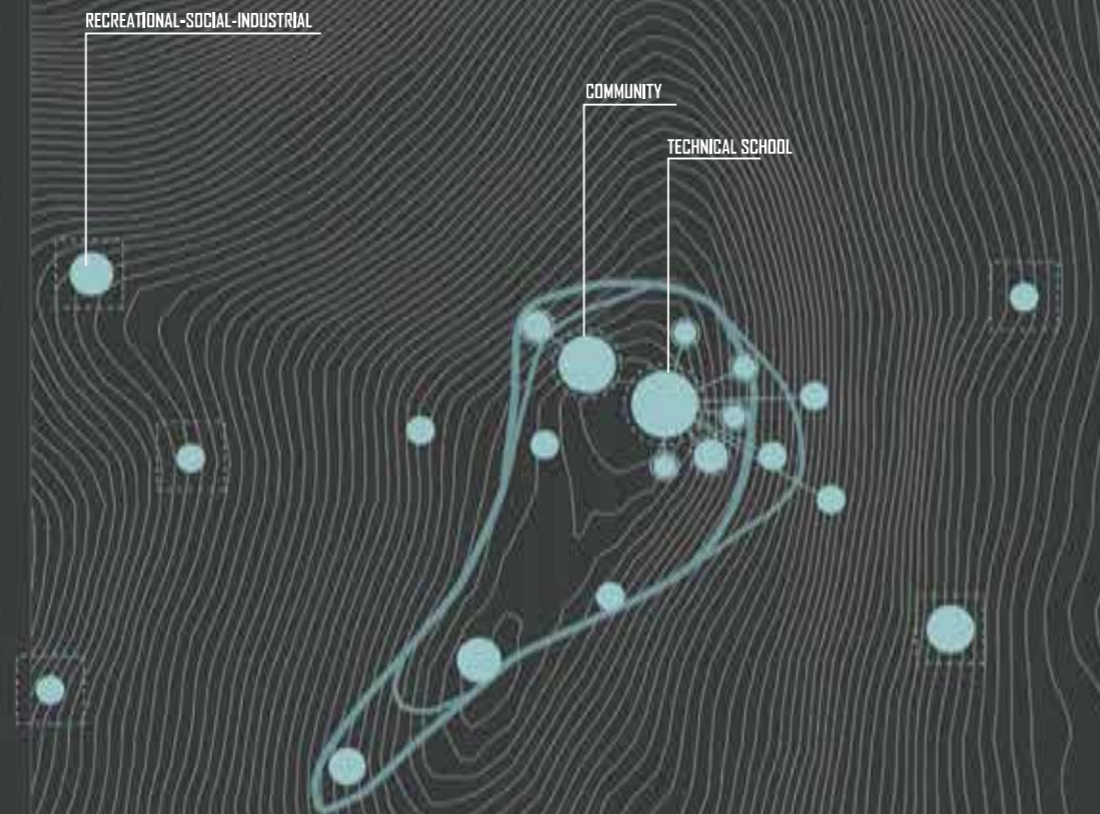
PROTOTYPE OF VILLAGE CLUSTER
FABRIC- SMALL SCALE

IMMEDIATE SITE CONTEXT

SITE PLAN

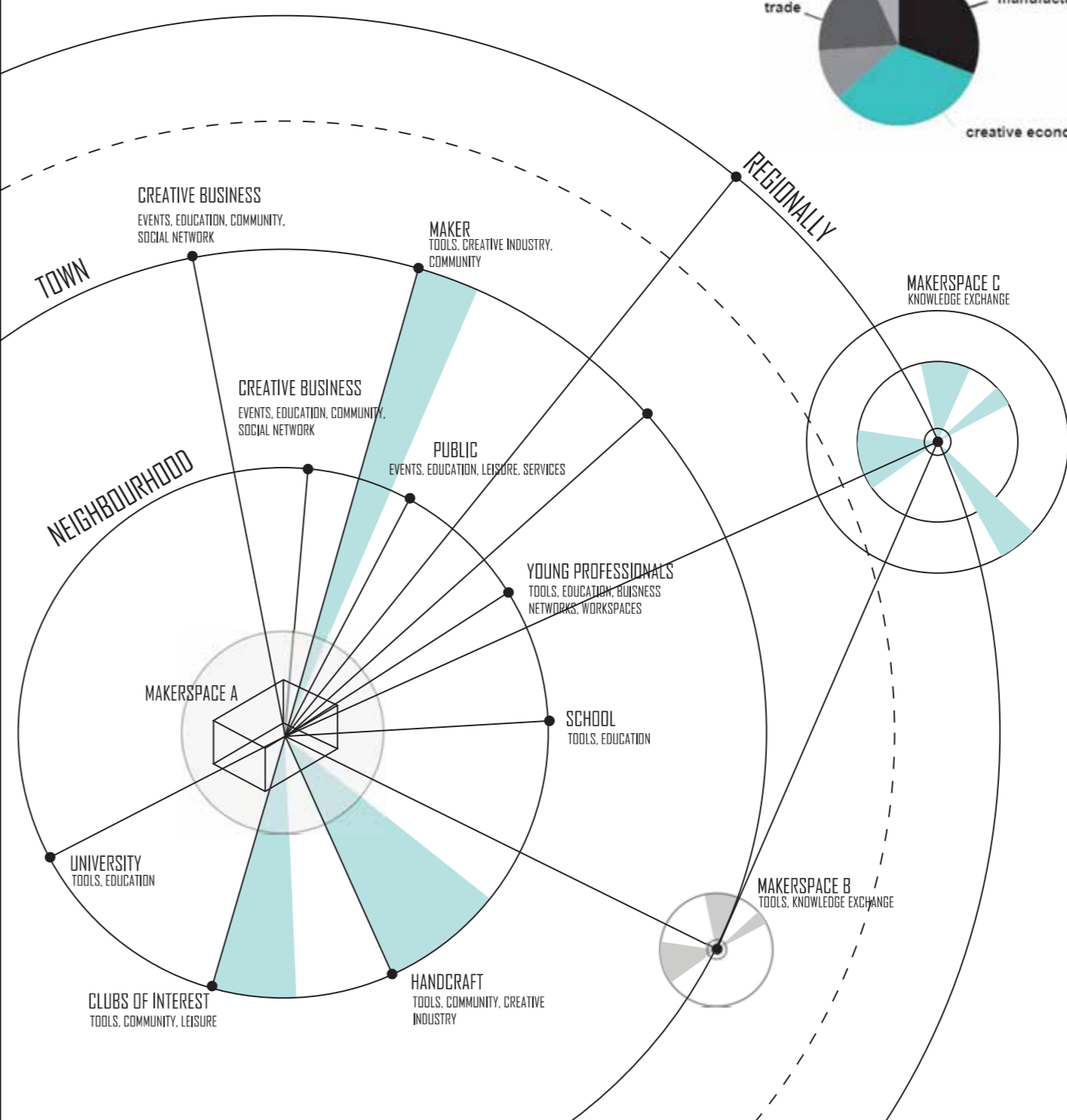


SITE: PLUG-IN STRATEGY

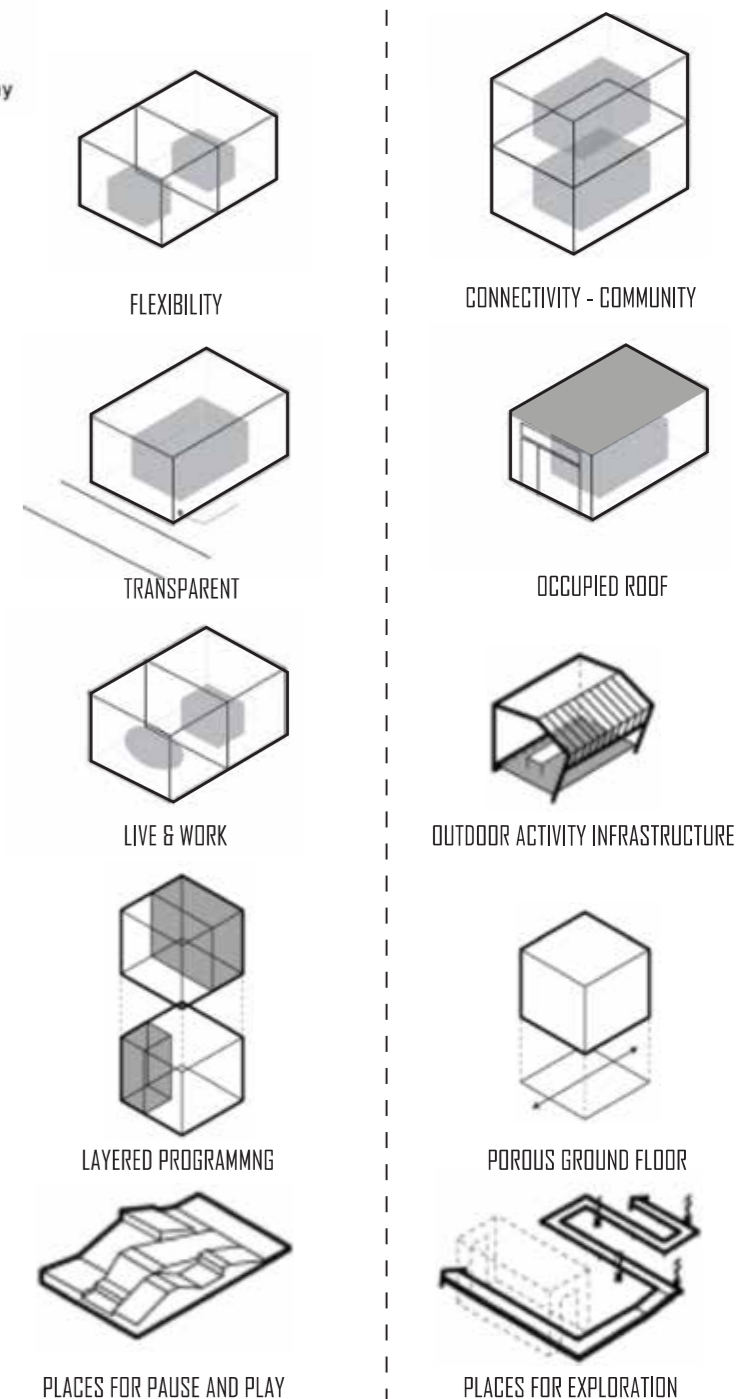


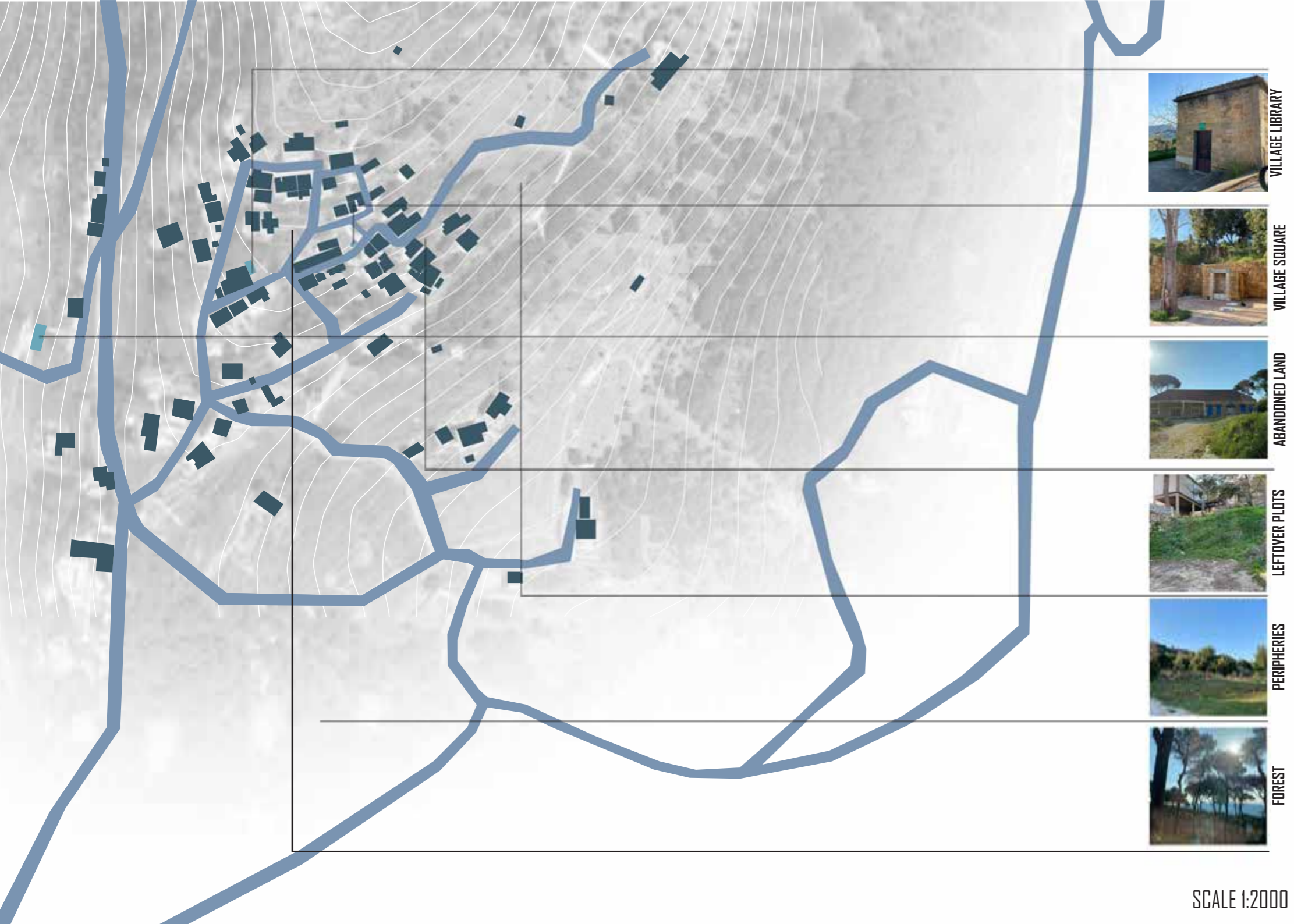
NETWORKS AND SYSTEM PRINCIPLES

fostering the creative and social economy



STRATEGIES TO ANIMATE WORKSPACES





VILLAGE LIBRARY



VILLAGE SQUARE



ABANDONED LAND



LEFTOVER PLOTS

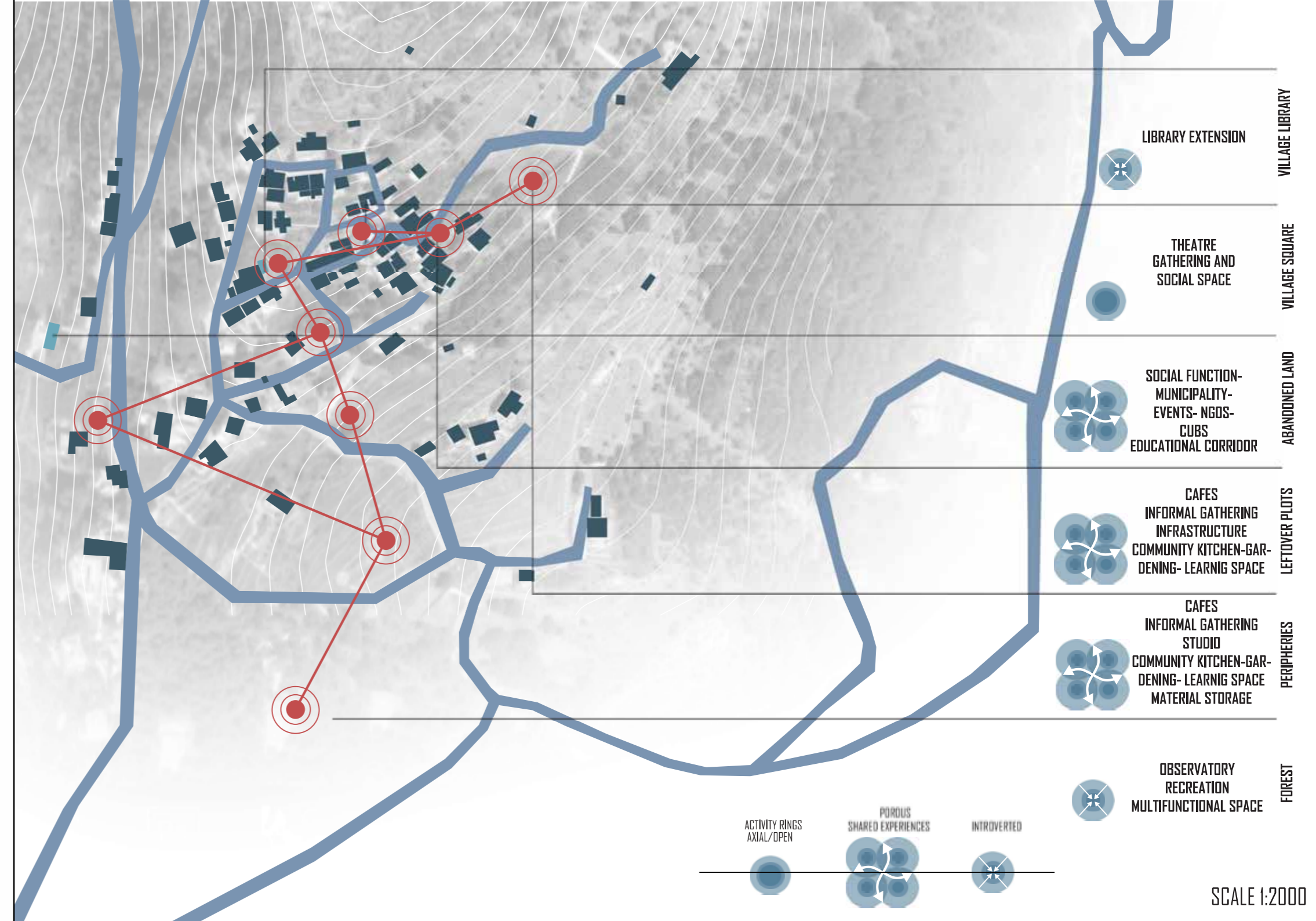


PERIPHERIES



FOREST

SCALE 1:2000



LIBRARY EXTENSION

THEATRE
GATHERING AND
SOCIAL SPACE

SOCIAL FUNCTION-
MUNICIPALITY-
EVENTS- NGOS-
CLUBS
EDUCATIONAL CORRIDOR

CAFES
INFORMAL GATHERING
INFRASTRUCTURE
COMMUNITY KITCHEN-GAR-
DENING- LEARNING SPACE

CAFES
INFORMAL GATHERING
STUDIO
COMMUNITY KITCHEN-GAR-
DENING- LEARNING SPACE
MATERIAL STORAGE

OBSERVATORY
RECREATION
MULTIFUNCTIONAL SPACE

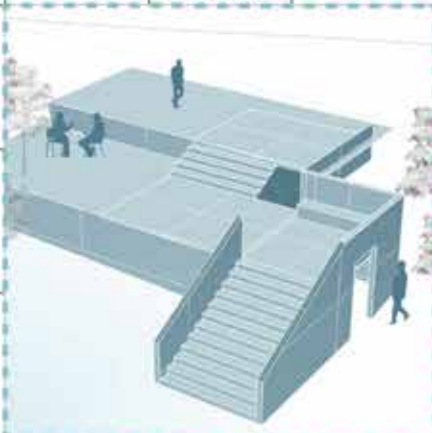
ACTIVITY RINGS
AXIAL/OPEN

POROUS
SHARED EXPERIENCES


INTROVERTED

SCALE 1:2000

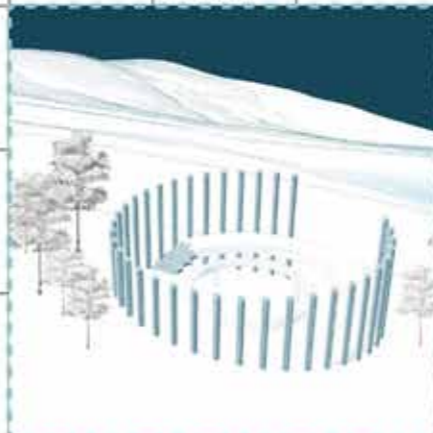
STEPED



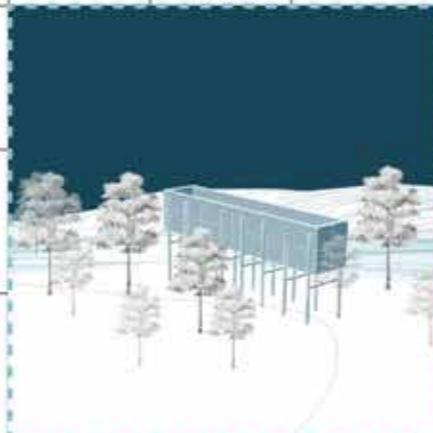
ELEVATED




HIDDEN



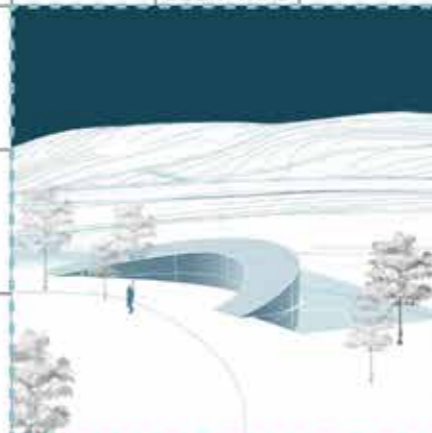
LINEAR



VOID




SUNKEN COURTYARD




INDIVIDUAL




TRANSPARENT




TOWER



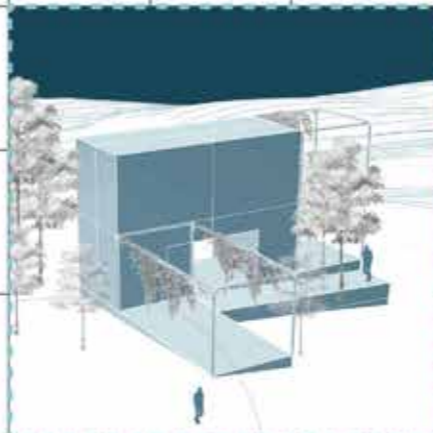
CONNECTING



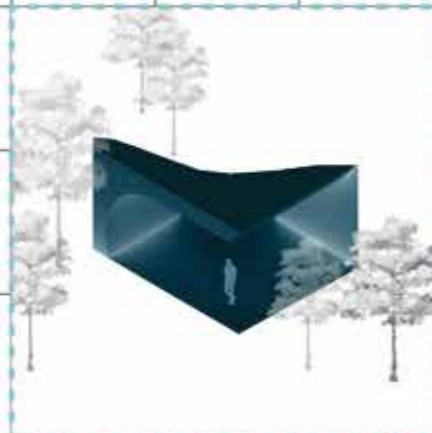
WATERWELL




STITCHED



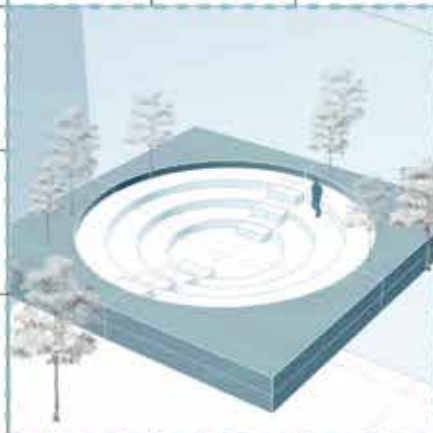
CAVE



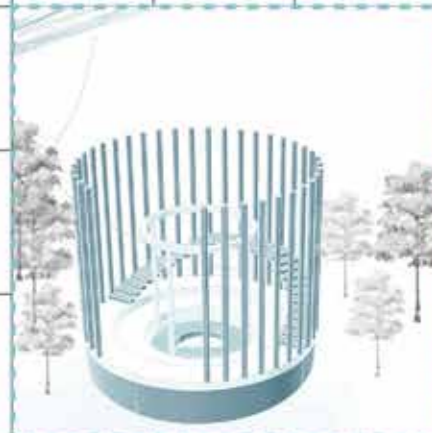
BURIED



CENTRAL




COLLECTION



ENGAGED



EXTENDED




SUSPENDED



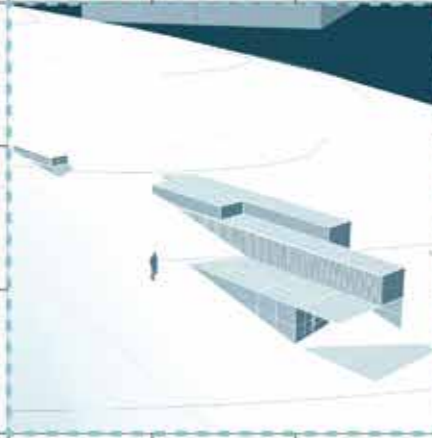
VOID




STEPPE





PORTRUDING



TUNNELED



STITCHED




ARCHITECTURE & DESIGN INTERVENTION

CONCEPT


DESIGN STRATEGIES

PHYSIAL CONNECTIVITY



PATHWAYS AND ARTICULATION OF MOVEMENT

VISUAL CONNECTIVITY



TRANSPARENCY AND VOIDS

PRIVATE WORK AND INDIVIDUAL



OPAQUENESS

SYSTEM OF CONNECTIVITY



NODES AND PROXIMITY

INFORMAL INTERACTIONS



IN-BETWEEN SPACES

ENGAGING AND INTERACTIVE



SENSE OF PLAY

EVOKNG NATURE

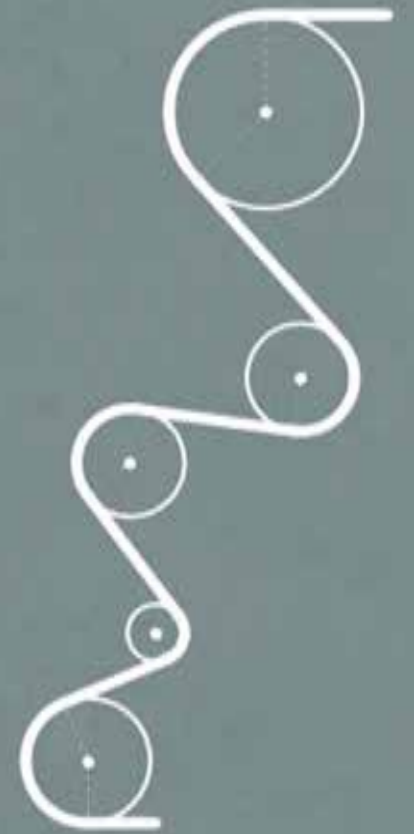



ENGAGING WITH NATURAL ELEMENTS


NARRATIVE AND JOURNEY




ARCHITETCURAL SEQUENCE








ARCHITECTURAL VOCABULARY: THE RURAL




HYBRIDS



-A-



-B-



-C-



-D-




-H-



-I-



-J-




-K-


-E-




-F-




-G-




-H-



-L-




-M-



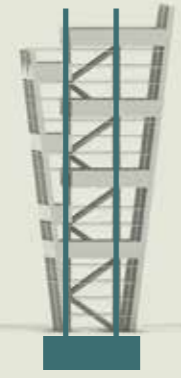
-N-



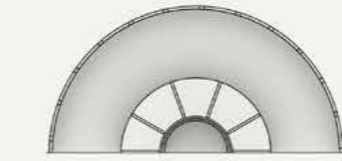
-O-




THE WATCHTOWER



THE WATERWELL



THE LIGHTWELL



THE PERGOLA




THE STITCH




THE BRIDGE


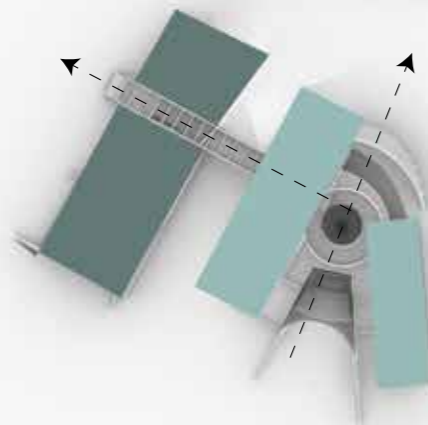
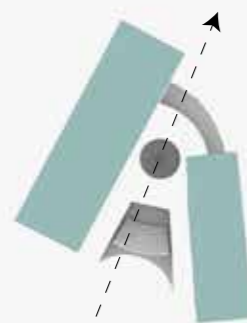
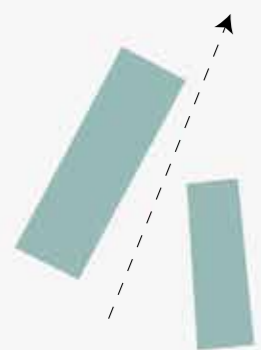


THE CONNECTOR



THE CAVE





AN ASSEMBLY OF PARTS: THE HYBRID INTERVENTION

After assessing individual components, a toolkit of parts is formed that can be used by rural settlers, designers, or anyone to pick and choose to assemble an architectural narrative based on different specific program and site requirements. This methodology can be applied in rural areas with the agenda to empower and push forward community, education, and leisure. This example of an architectural assembly is situated on a hilltop amongst clusters of villages. It functions as a production center and technical school, interjected with community spaces. This methodology follows from the greek architectural example for the Lebanese mountains. I begin with a single axis that become a fluid place submerged in the topography and made transparent with community spaces. Then developed to include complementary plugins for the program.

ARCHITECTURE: AN ASSEMBLY



OBSERVATORY- A PROCESSION OF LIGHT

AMPHITHEATRE- THE PUBLIC STAIRCASE

ELEVATED WALKWAYS

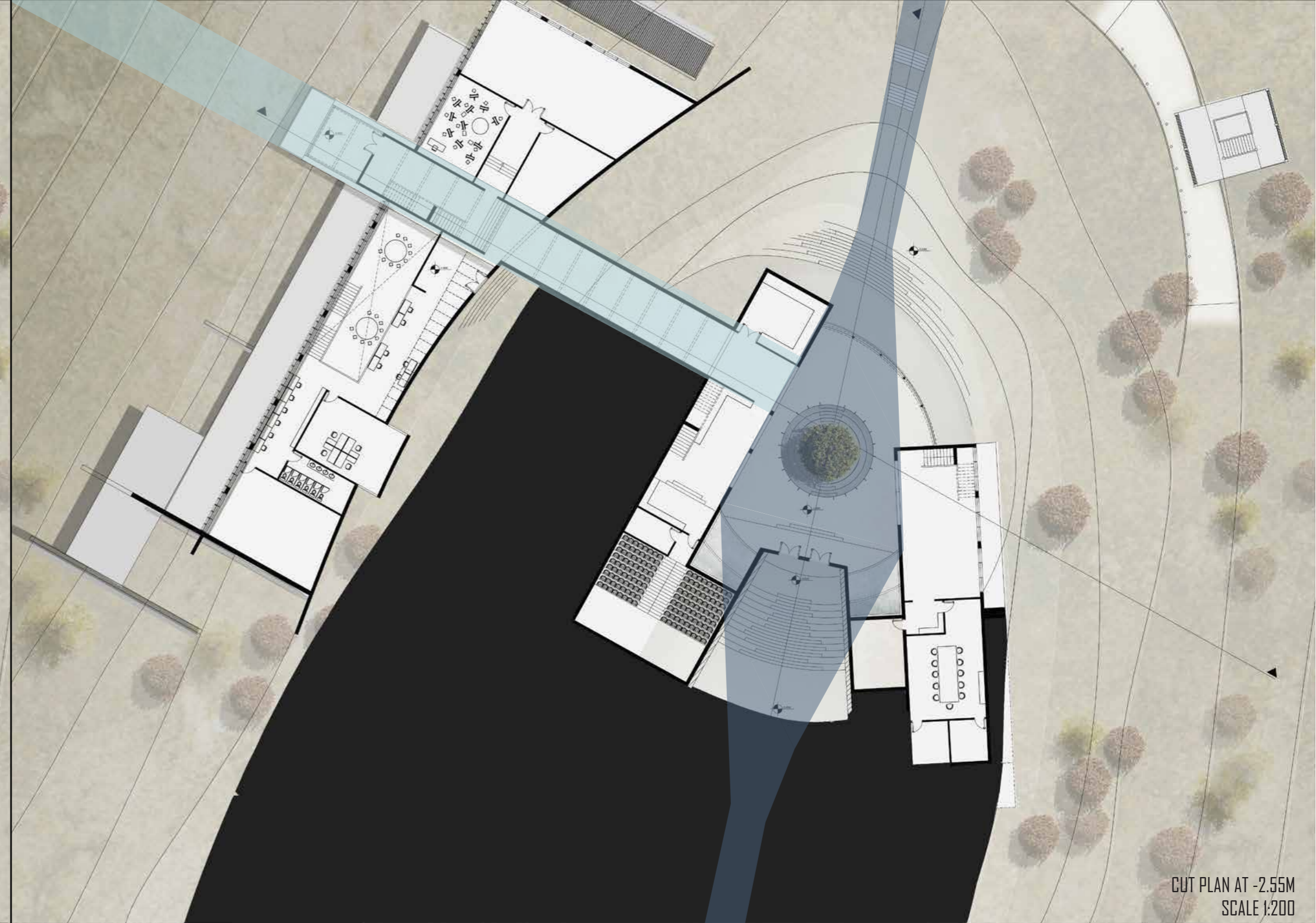
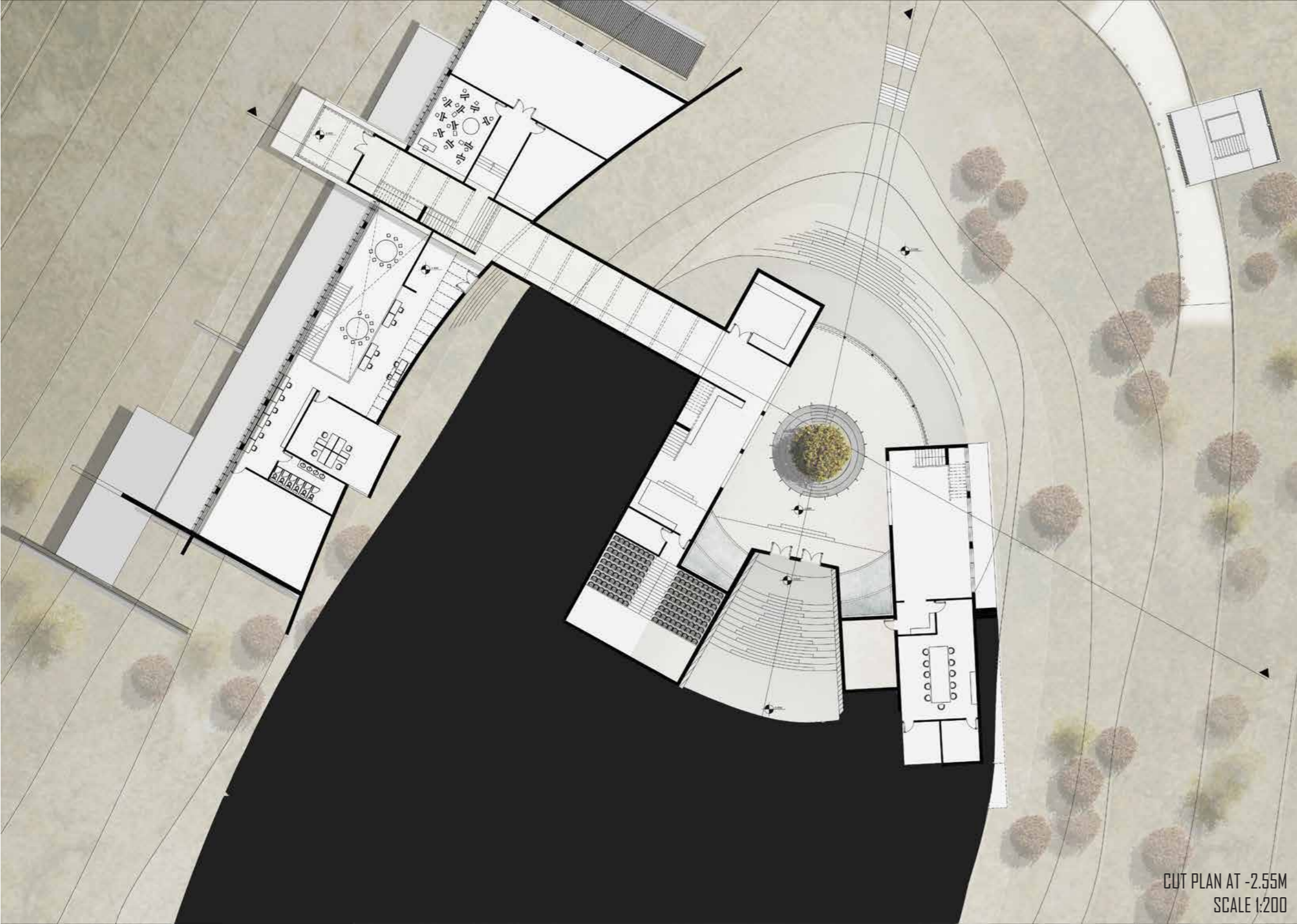
VERTICAL TOWER

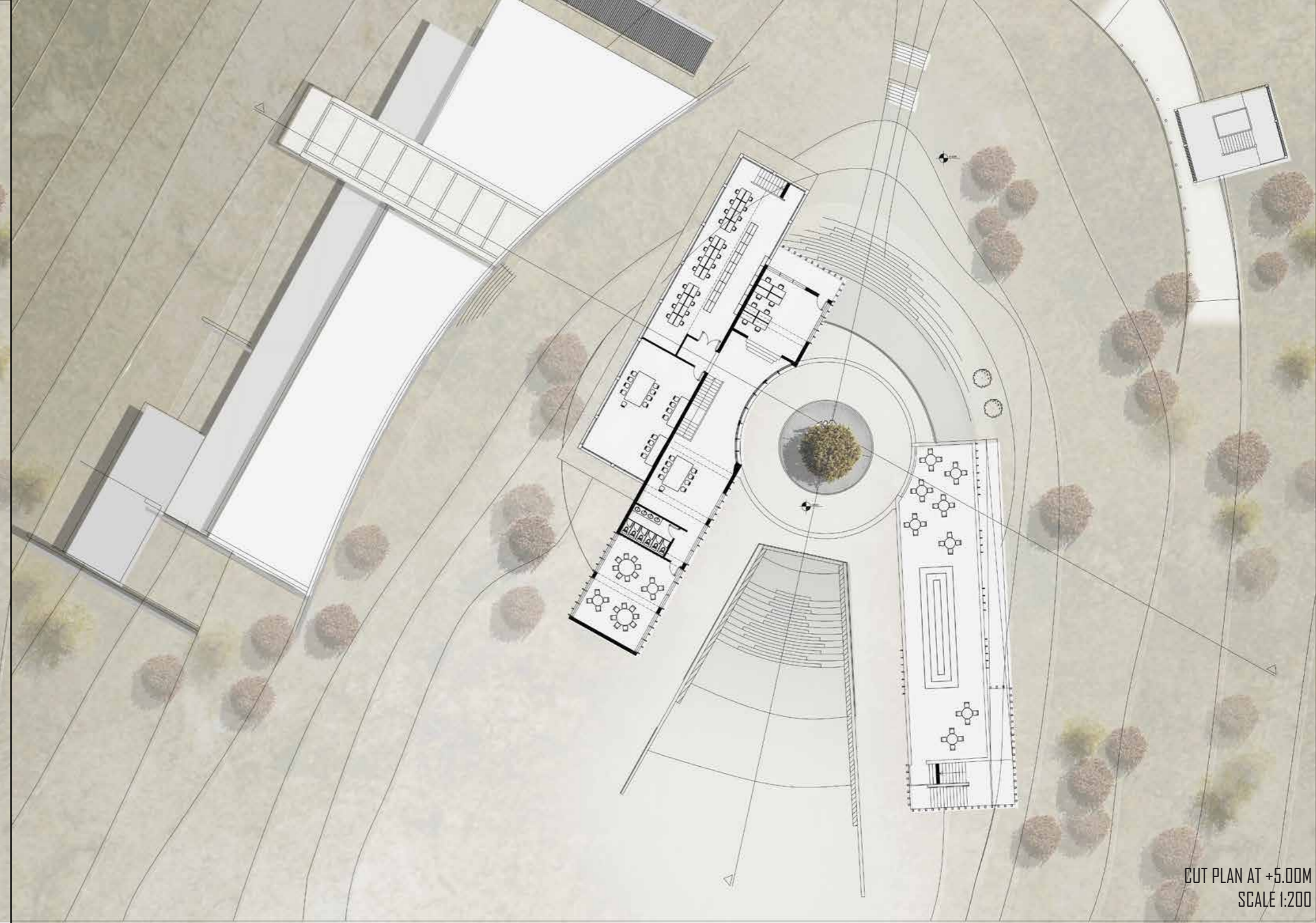
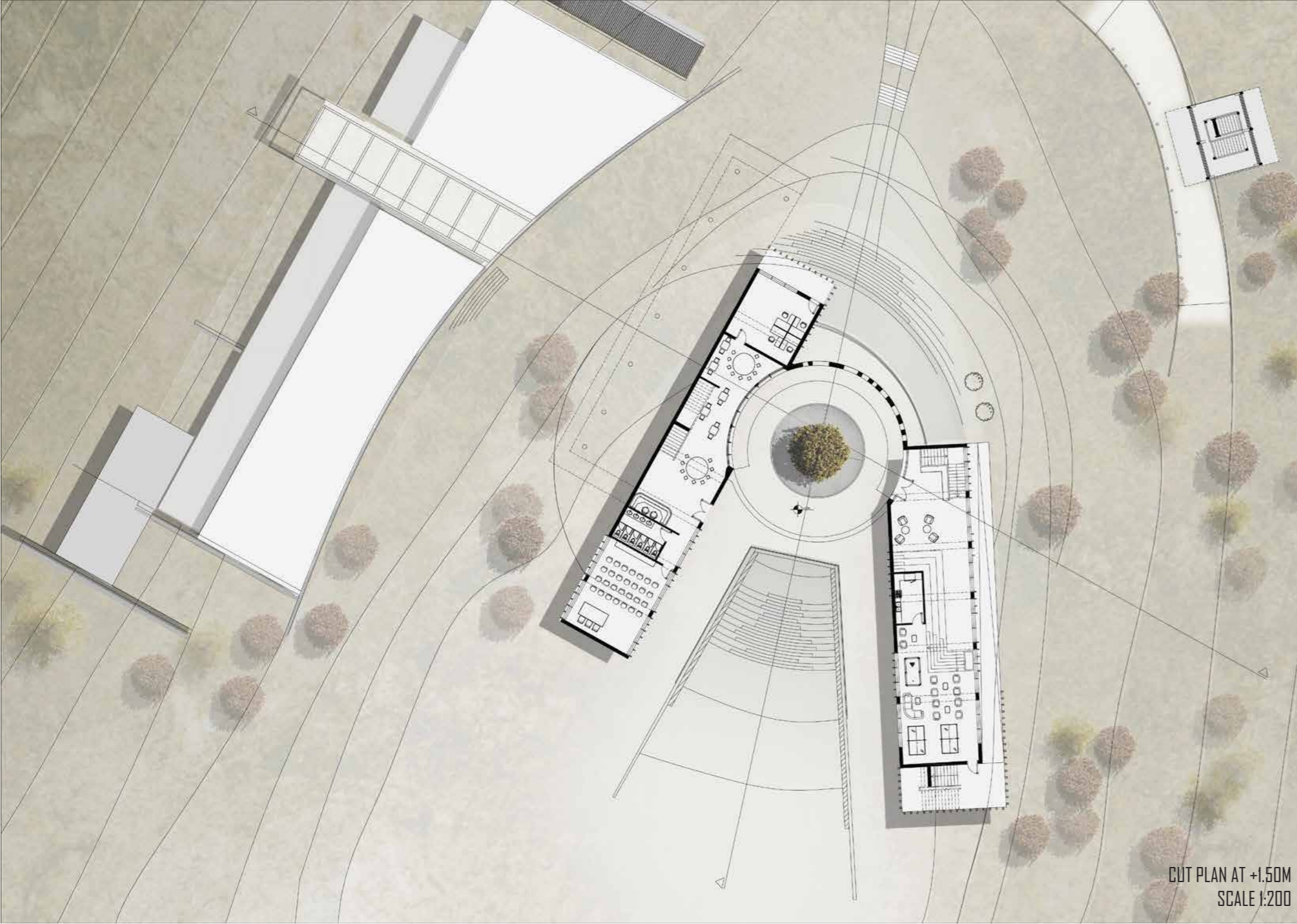
THE PUBLIC SEHA & WATERWELL

THE SUNKEN COURTYARD


THE STITCH

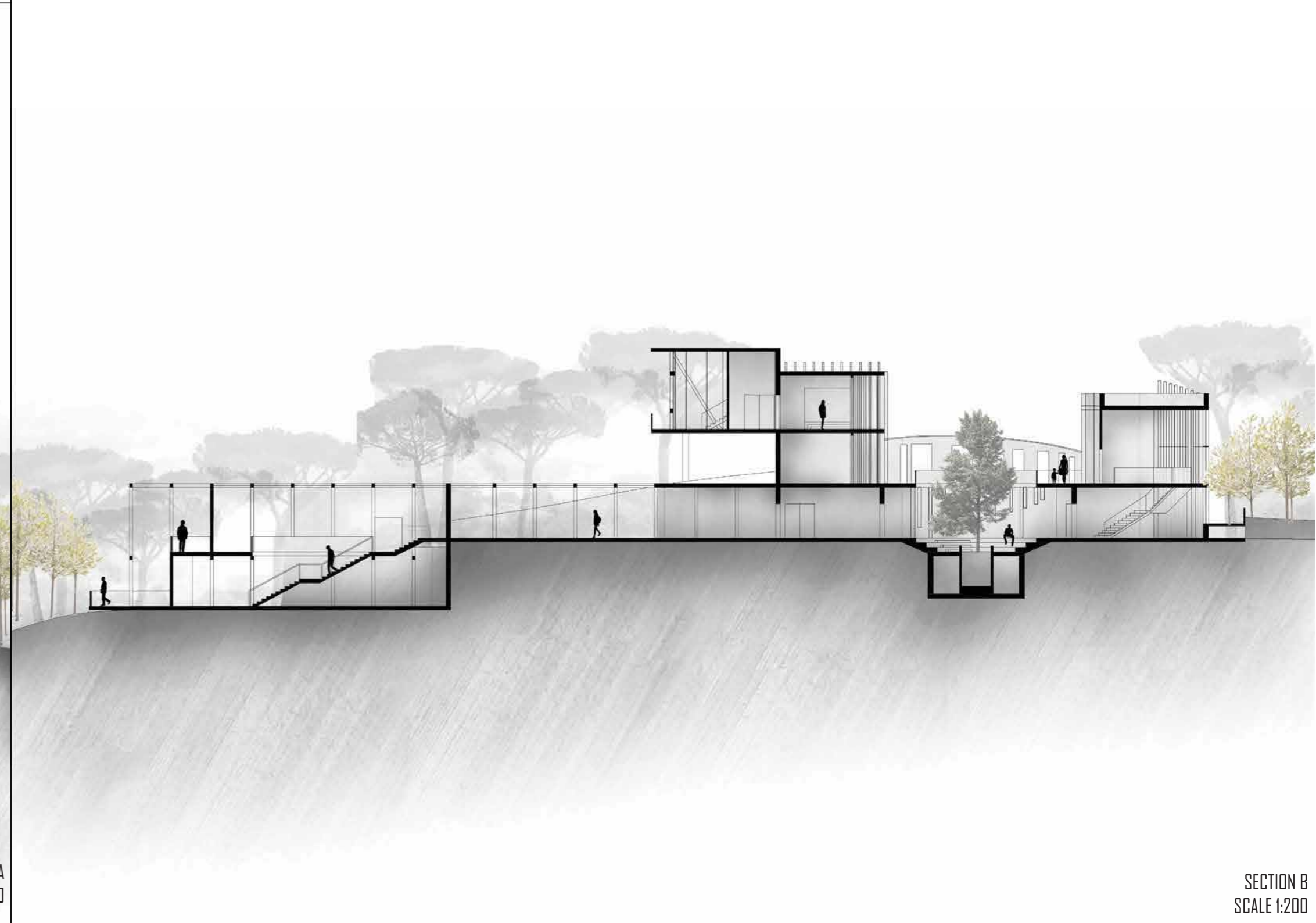
MASS PLAN
SCALE 1:500

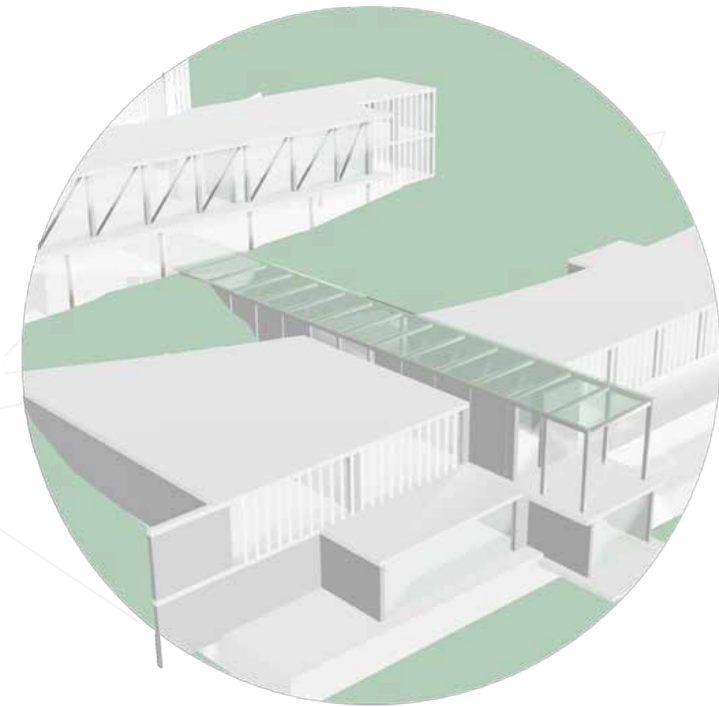









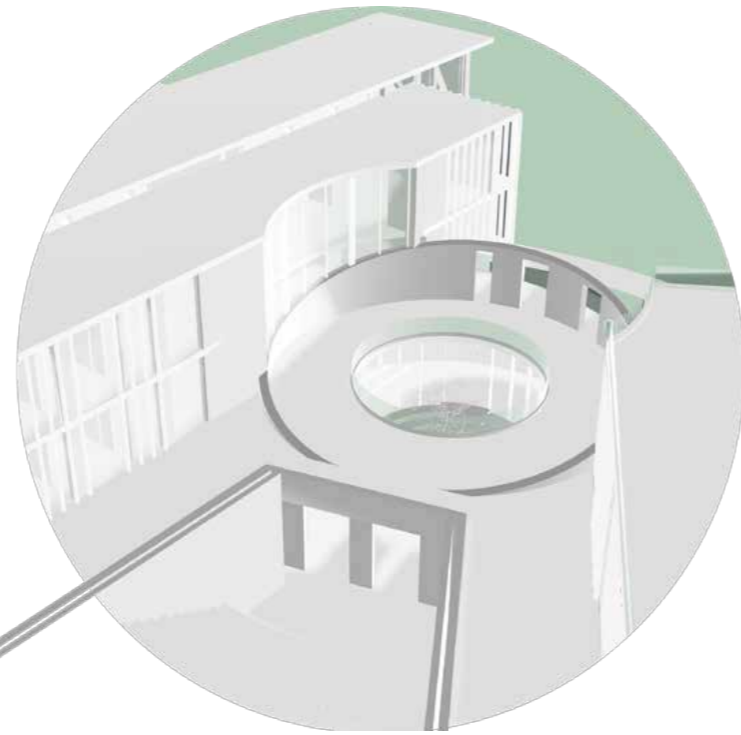





-STITCH-
-PORTRUSION-



-SUSPENDED-



-SUNKEN COURT-
-WATERWELL-



THE RURAL NEXUS: TOOLS FOR REVIVAL

